



KILDARE COUNTY COUNCIL
PLANNING DEPARTMENT
St. MARY'S NAAS

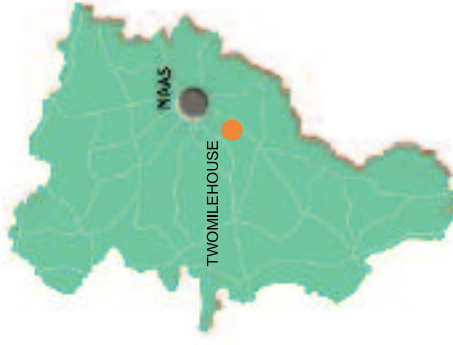
TWOMILEHOUSE
SETTLEMENT MAP

POLICY THEME - CONSOLIDATION
 County Development Plan 2005 - 2011

Legend:



Policy Theme Boundary



The village boundary as shown is a policy boundary and is designated as an objective under the provisions of Section 10, (2)(e)(h) & (1) of the Planning and Development Act, 2000 and should not be construed as 'zoned lands' under the provisions of the Act, Section 10, (2)(a). Furthermore the planning authority may review the boundary or prepare a Local Area Plan during the period of the plan if it so resolves.
 The written statement takes precedence over the maps should any discrepancy arise between them.

Scale:

N.T.S.

Map Ref:

6.10

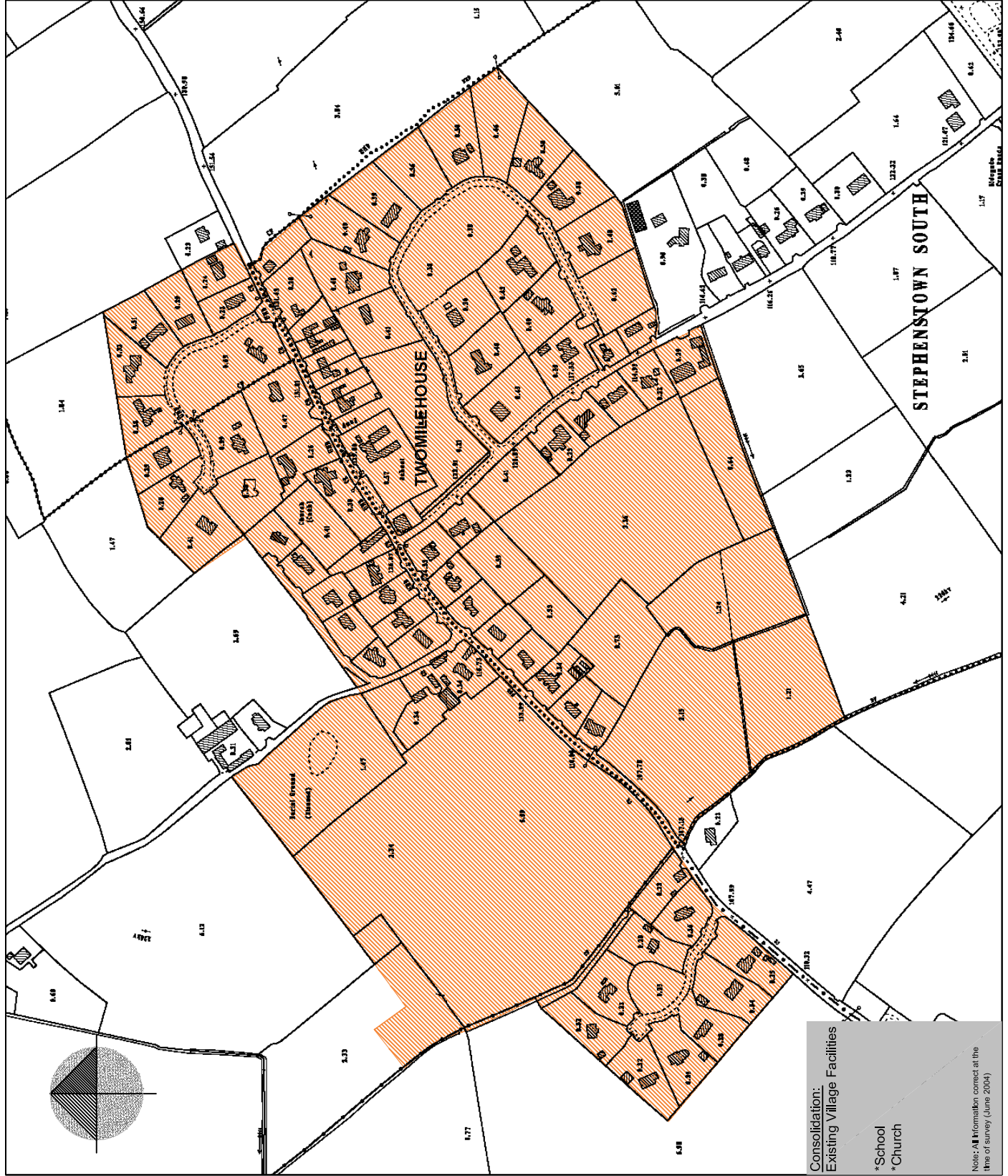
Date:

May 2005

Drng No:

2000/05/112

© Ordnance Survey Ireland. All rights reserved.
 Licence No.: 2004/07CCMA (Kildare County Council)





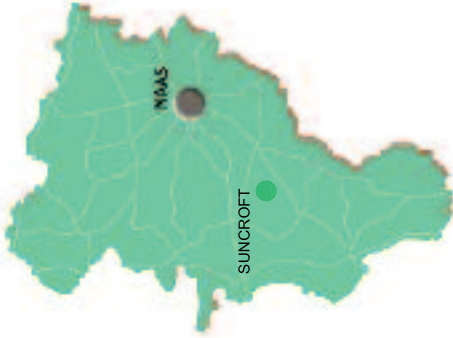
KILDARE COUNTY COUNCIL
PLANNING DEPARTMENT
St. MARY'S NAAS

SUNCROFT
SETTLEMENT MAP
POLICY THEME - STRENGTHENING
 County Development Plan 2005 - 2011

Legend:

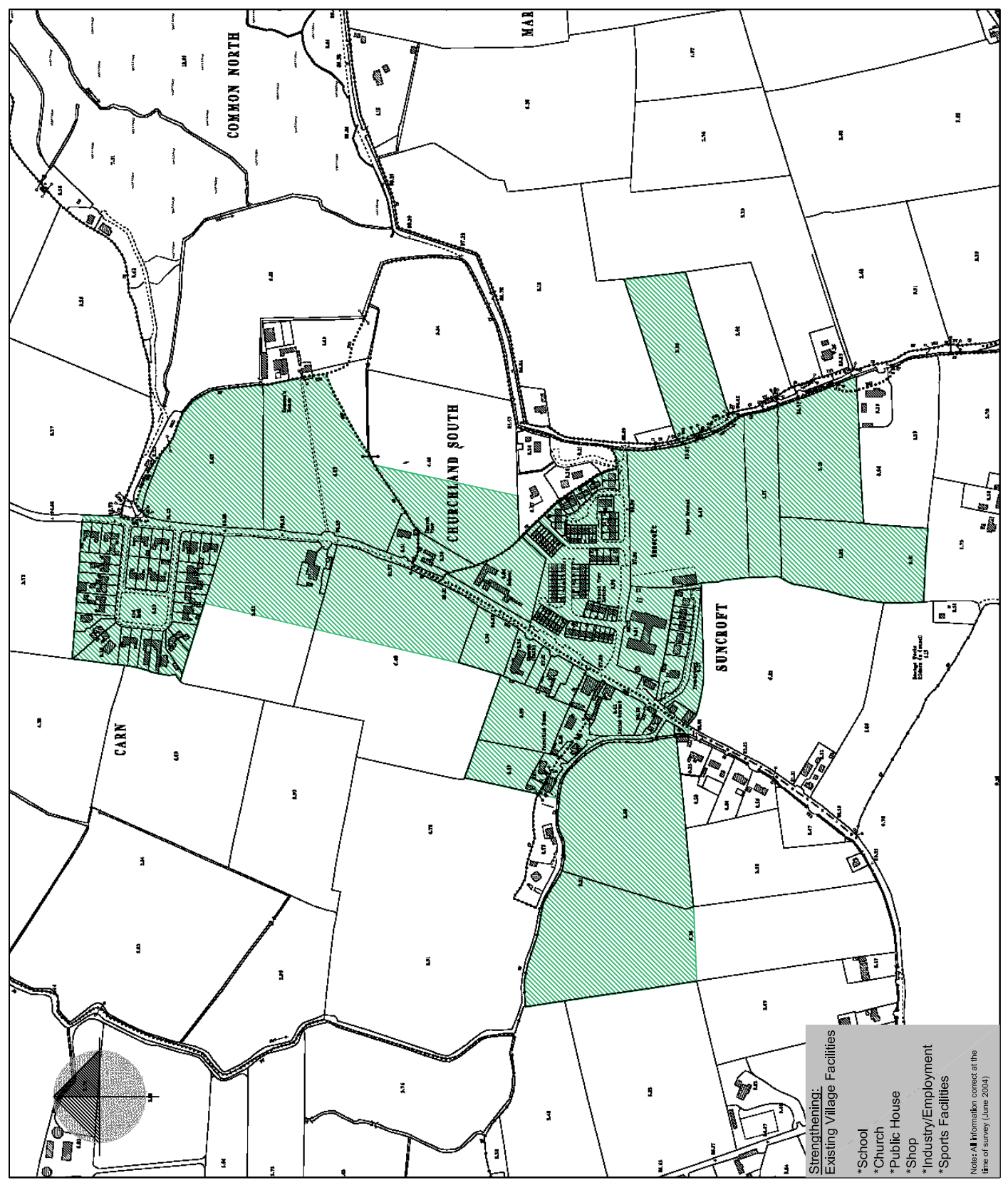


Policy Theme Boundary



The village boundary as shown is a policy boundary and is designated as an objective under the provisions of Section 10, (2)(e)(h) & (1) of the Planning and Development Act, 2000 and should not be construed as 'zoned lands' under the provisions of the Act, Section 10, (2)(a). Furthermore the planning authority may review the boundary or prepare a Local Area Plan during the period of the plan if it so resolves.
 The written statement takes precedence over the maps should any discrepancy arise between them.

Scale:	N.T.S.	Map Ref:	6.11
Date:	May 2005	Drq No:	200/05/113
© Ordnance Survey Ireland. All rights reserved. Licence No.: 2004/07CCMA (Kildare County Council)			



**Strengthening:
 Existing Village Facilities**

- *School
- *Church
- *Public House
- *Shop
- *Industry/Employment
- *Sports Facilities

Note: All information correct at the time of survey (June 2004)



KILDARE COUNTY COUNCIL
PLANNING DEPARTMENT
St. MARY'S NAAS

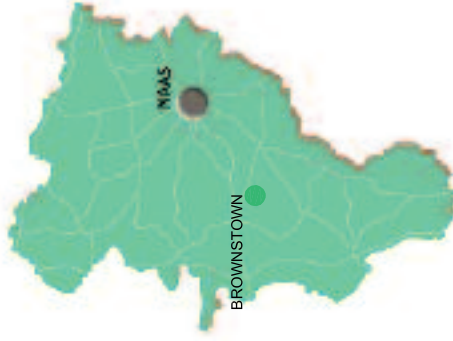
BROWNSTOWN
SETTLEMENT MAP

POLICY THEME - STRENGTHENING
 County Development Plan 2005-2011

Legend:



Policy Theme Boundary



The village boundary as shown is a policy boundary and is designated as an objective under the provisions of Section 10, (2)(e)(h) & (1) of the Planning and Development Act, 2000 and should not be construed as 'zoned lands' under the provisions of the Act, Section 10, (2)(a). Furthermore the planning authority may review the boundary or prepare a Local Area Plan during the period of the plan if it so resolves.
 The written statement takes precedence over the maps should any discrepancy arise between them.

Scale:

N.T.S.

Map Ref:

6.12

Date:

May 2005

Drng No:

200/05/114

© Ordnance Survey Ireland. All rights reserved.
 Licence No.: 2004/07CCMA (Kildare County Council)

