



**KILDARE COUNTY COUNCIL**  
**PLANNING DEPARTMENT**  
**St. MARY'S NAAS**

**BRANNOCKSTOWN**

**SETTLEMENT MAP**

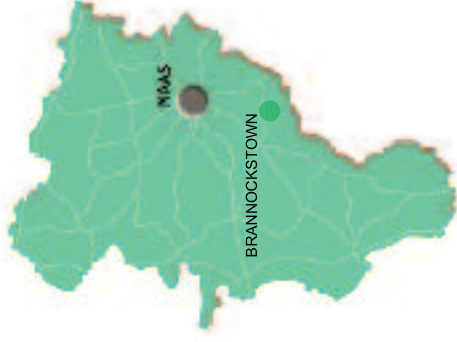
**POLICY THEME - STRENGTHENING**

County Development Plan 2005 - 2011

Legend:



**Policy Theme Boundary**



The village boundary as shown is a policy boundary and is designated as an objective under the provisions of Section 10, (2)(e)(h) & (1) of the Planning and Development Act, 2000 and should not be construed as 'zoned lands' under the provisions of the Act, Section 10, (2)(e). Furthermore, the planning authority may review the boundary or prepare a Local Area Plan during the period of the plan if it so resolves.

The written statement takes precedence over the maps should any discrepancy arise between them.

Scale:

N.T.S.

Map Ref:

6.25

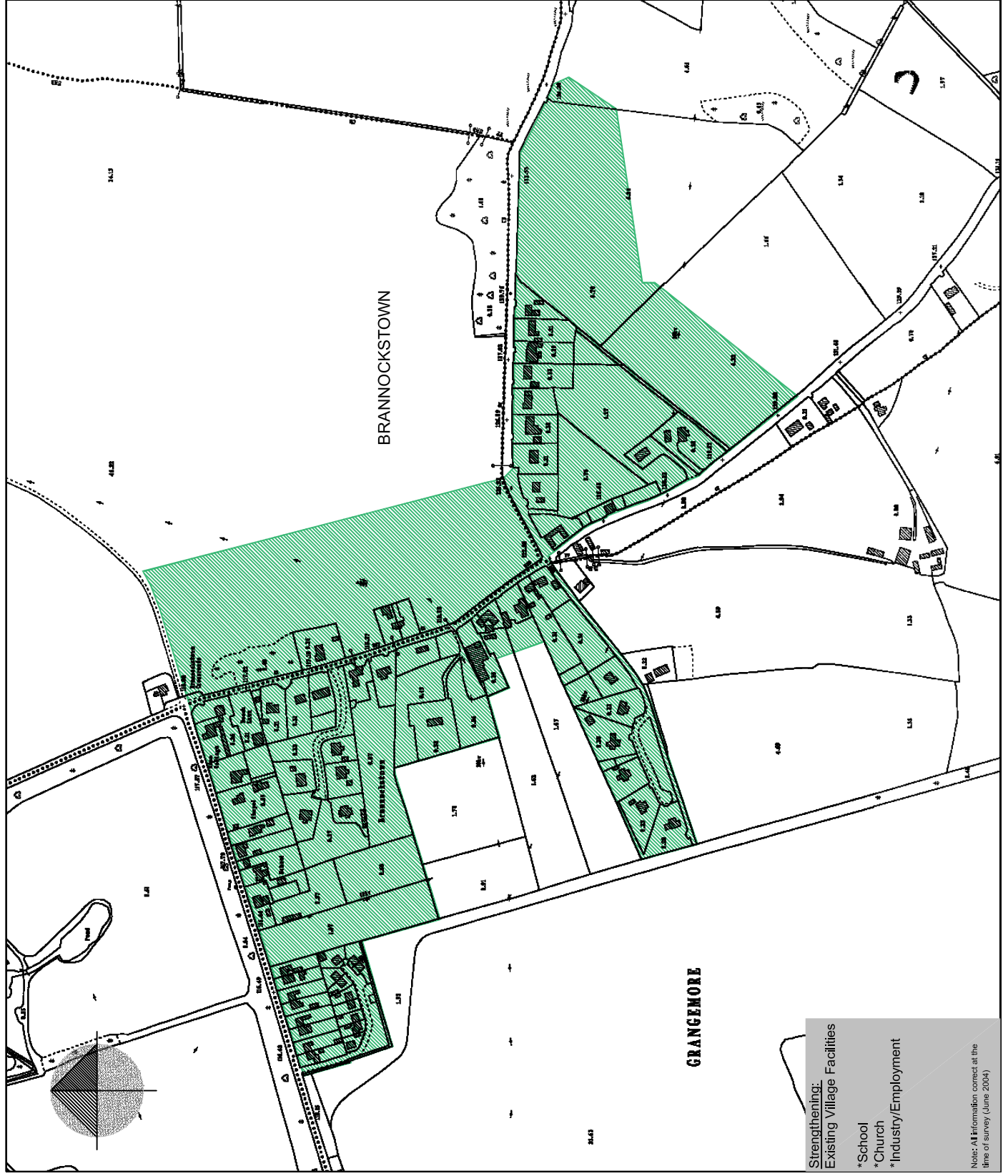
Date:

May 2005

Drg No:

200/05/127

© Ordnance Survey Ireland. All rights reserved.  
 Licence No.: 2004/07CCMA (Kildare County Council)



**Strengthening:  
 Existing Village Facilities**

- \*School
- \*Church
- \*Industry/Employment

Note: All information correct at the time of survey (June 2004)



**KILDARE COUNTY COUNCIL  
PLANNING DEPARTMENT  
St. MARY'S NAAS**

**MILLTOWN**

**SETTLEMENT MAP**

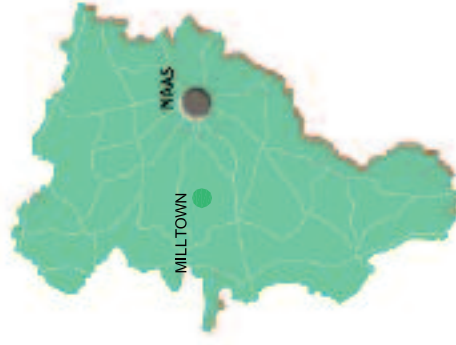
**POLICY THEME - STRENGTHENING**

County Development Plan 2005-2011

Legend:



**Policy Theme Boundary**



The village boundary as shown is a policy boundary and is designated as an objective under the provisions of Section 10, (2)(e)(h) & (1) of the Planning and Development Act, 2000 and should not be construed as 'zoned lands' under the provisions of the Act, Section 10, (2)(a). Furthermore the planning authority may review the boundary or prepare a Local Area Plan during the period of the plan if it so resolves.  
The written statement takes precedence over the maps should any discrepancy arise between them.

Scale:

N.T.S.

Map Ref:

6.26

Date:

May 2005

Drg No:

200/05/128

© Ordnance Survey Ireland. All rights reserved.  
Licence No.: 2004/07CCMA (Kildare County Council)

