



**KILDARE COUNTY COUNCIL
PLANNING DEPARTMENT
St. MARY'S NAAS**

KILKEA

SETTLEMENT MAP

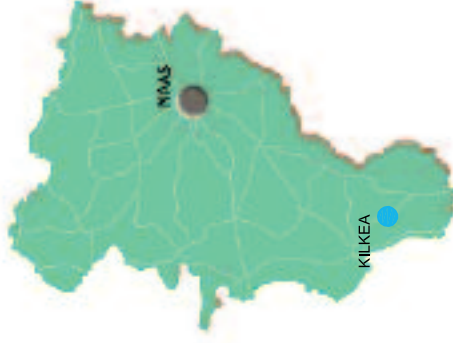
POLICY THEME - REVITALISATION

County Development Plan 2005-2011

Legend:



Policy Theme Boundary



The village boundary as shown is a policy boundary and is designated as an objective under the provisions of Section 10, (2)(e)(h) & (1) of the Planning and Development Act, 2000 and should not be construed as 'zoned lands' under the provisions of the Act, Section 10, (2)(a). Furthermore the planning authority may review the boundary or prepare a Local Area Plan during the period of the plan if it so resolves.

The written statement takes precedence over the maps should any discrepancy arise between them.

Scale:

N.T.S.

Map Ref:

6.33

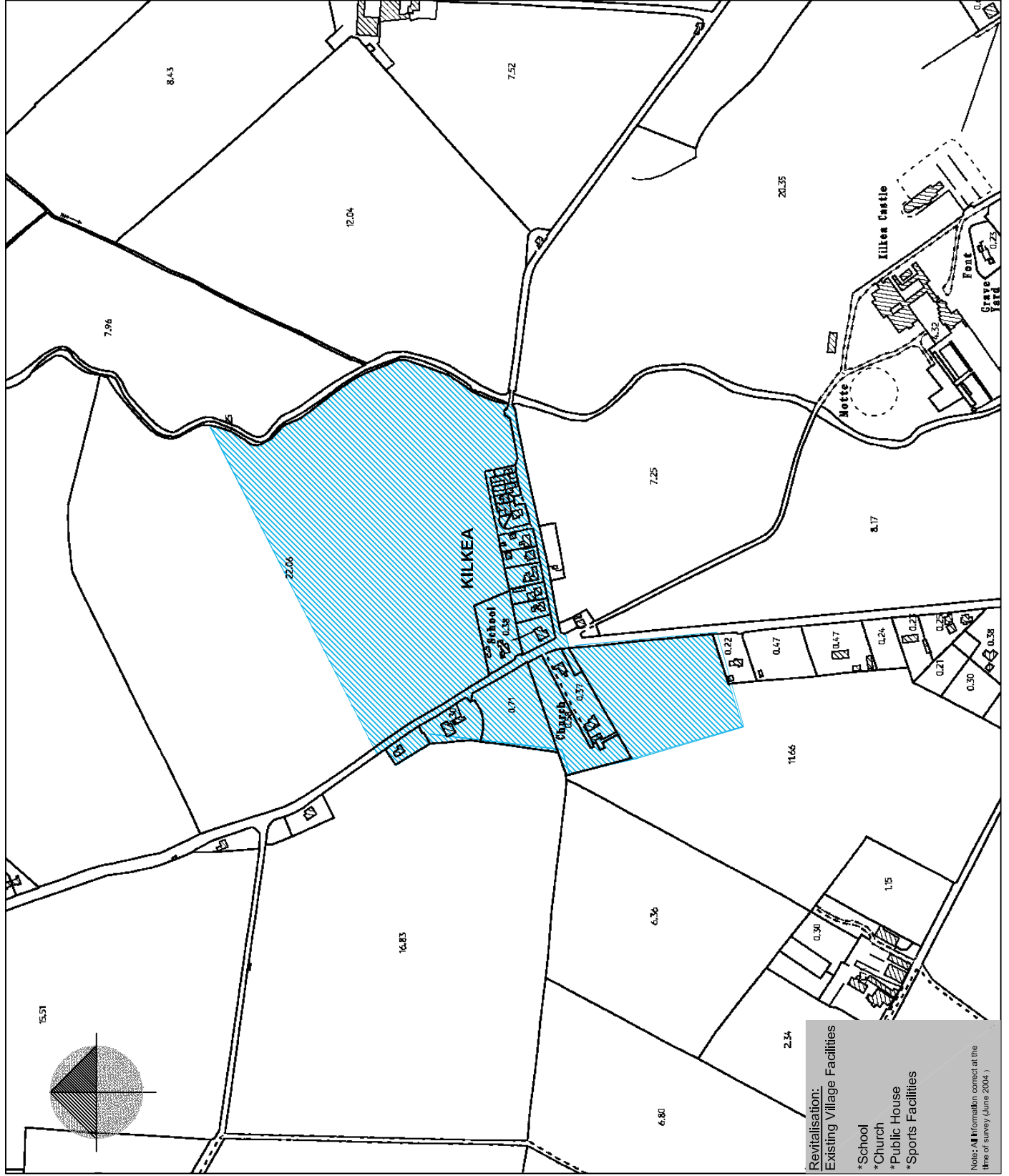
Date:

May 2005

Drng No.:

200/05/135

© Ordnance Survey Ireland. All rights reserved.
Licence No.: 2004/07CGMA (Kildare County Council)



**Revitalisation:
Existing Village Facilities**

- * School
- * Church
- * Public House
- * Sports Facilities

Note: All information correct at the time of survey (June 2004.)



**KILDARE COUNTY COUNCIL
PLANNING DEPARTMENT
St. MARY'S NAAS**

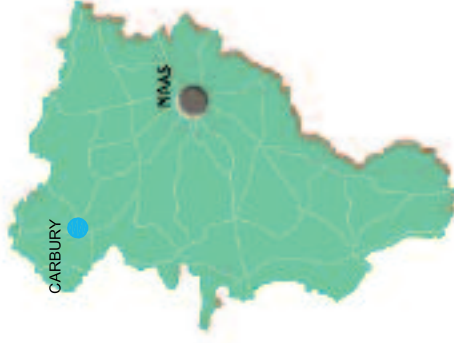
**CARBURY
SETTLEMENT MAP**

POLICY THEME - REVITALISATION
County Development Plan 2005 - 2011

Legend:



Policy Theme Boundary



The village boundary as shown is a policy boundary and is designated as an objective under the provisions of Section 10, (2)(e)(h) & (1) of the Planning and Development Act, 2000 and should not be construed as 'zoned lands' under the provisions of the Act, Section 10, (2)(a). Furthermore the planning authority may review the boundary or prepare a Local Area Plan during the period of the plan if it so resolves.
The written statement takes precedence over the maps should any discrepancy arise between them.

Scale:

N.T.S.

Map Ref:

6.34

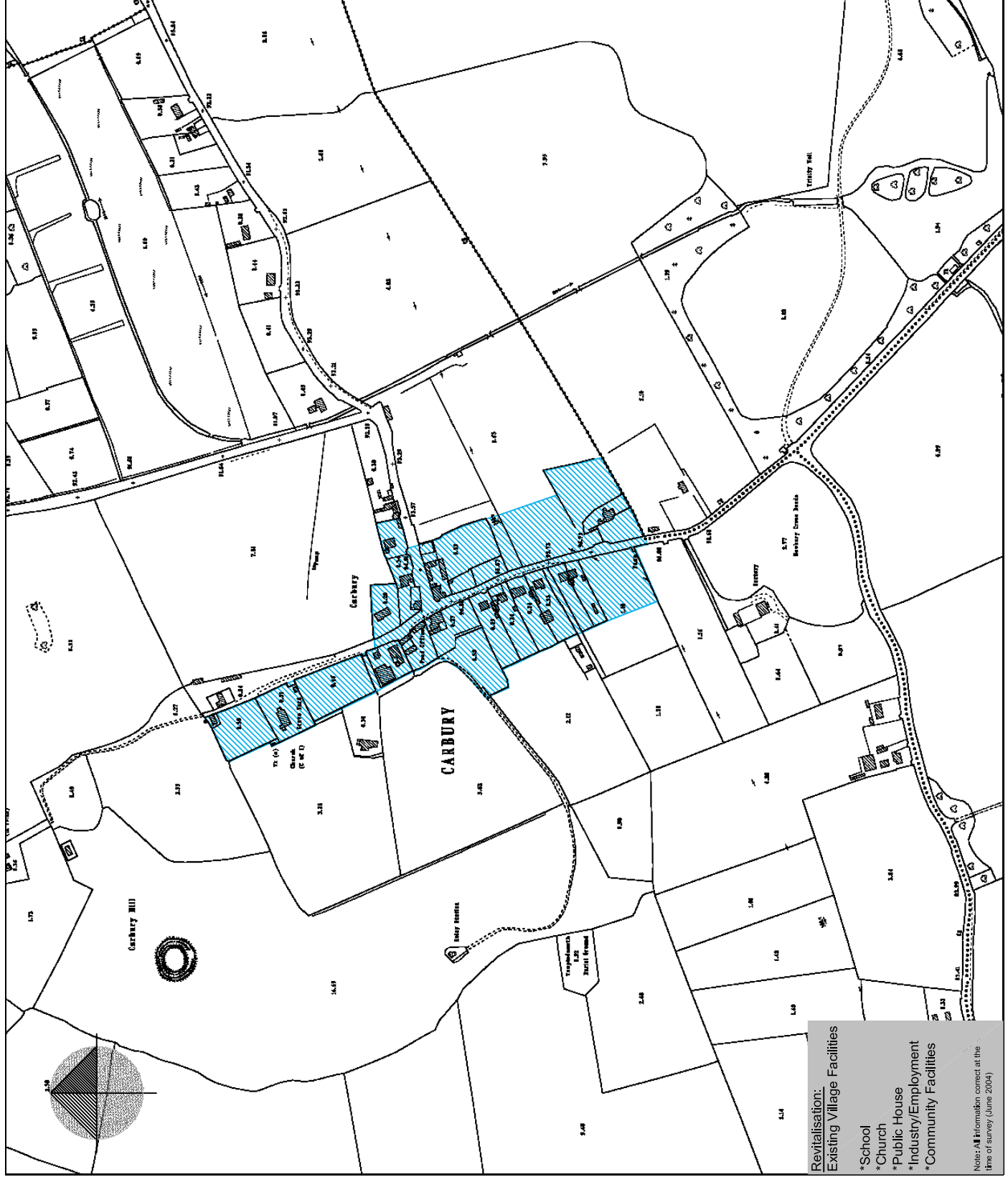
Date:

May 2005

Drng No:

200/05/136

© Ordnance Survey Ireland. All rights reserved.
Licence No.: 2004/07CCMA (Kildare County Council)



**Revitalisation:
Existing Village Facilities**

- *School
- *Church
- *Public House
- *Industry/Employment
- *Community Facilities

Note: All information correct at the time of survey (June 2004)



**KILDARE COUNTY COUNCIL
PLANNING DEPARTMENT
St. MARY'S NAAS**

**CLOGHERINKA
SETTLEMENT MAP**

POLICY THEME - REVITALISATION
County Development Plan 2005 - 2011

Legend:



Policy Theme Boundary



The village boundary as shown is a policy boundary and is designated as an objective under the provisions of Section 10, (2)(e)(h) & (1) of the Planning and Development Act, 2000 and should not be construed as 'zoned lands' under the provisions of the Act, Section 10, (2)(a).
Furthermore, the planning authority may review the boundary or prepare a Local Area Plan during the period of the plan if it so resolves.
The written statement takes precedence over the maps should any discrepancy arise between them.

Scale:

N.T.S.

Map Ref:

6.35

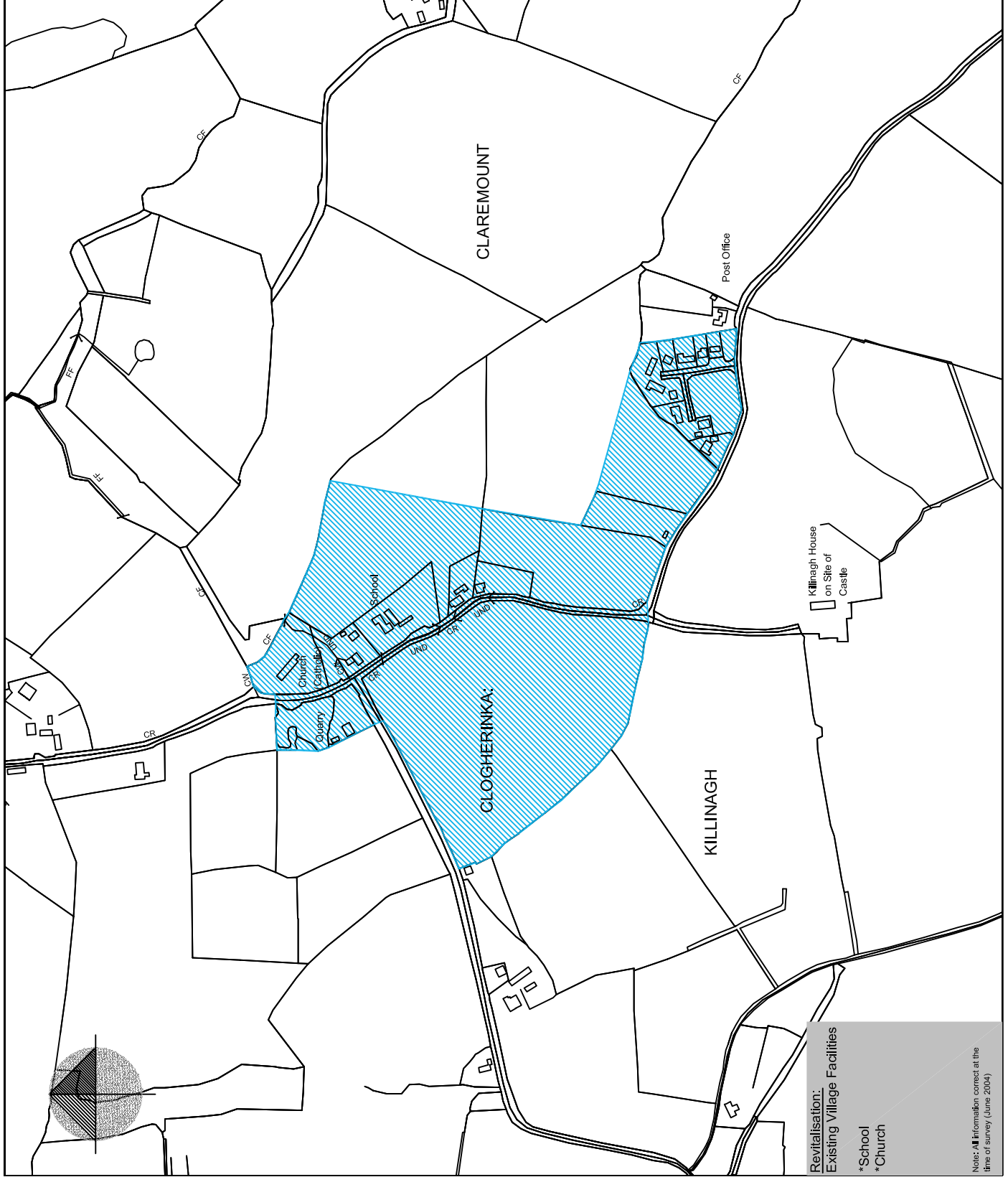
Date:

May 2005

Drg No:

200/05/137

© Ordnance Survey Ireland. All rights reserved.
Licence No.: 2004/07CCMA (Kildare County Council)



**Revitalisation:
Existing Village Facilities**

- *School
- *Church

Note: All information correct at the time of survey (June 2004)