




**KILDARE COUNTY COUNCIL**  
**PLANNING DEPARTMENT**  
**St. MARY'S NAAS**

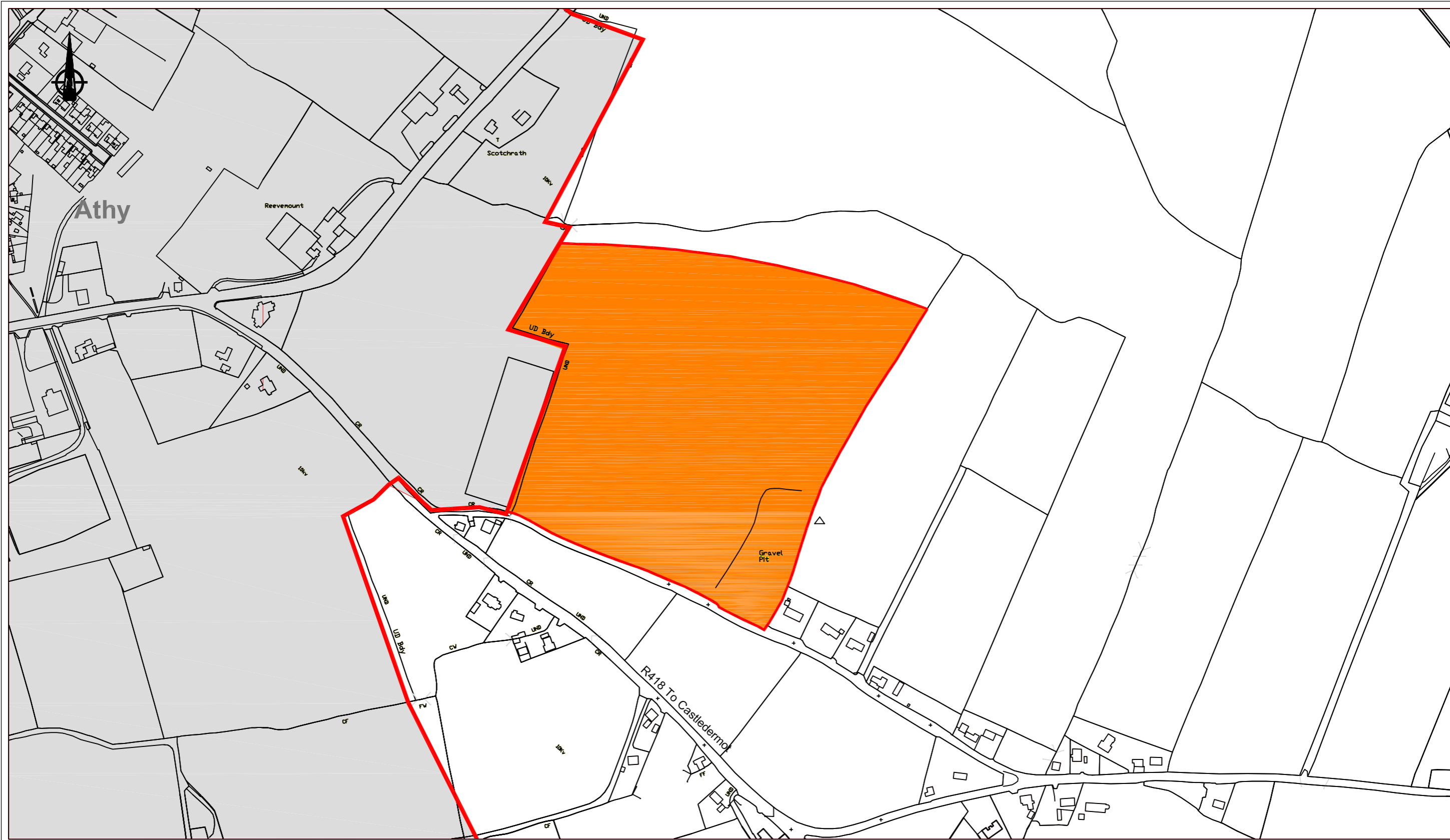
**KILL ENVIRONS**  
 County Development Plan 2005 - 2011

Legend:

-  Kill Local Area Plan Boundary
-  KIE 1: Equine Based Leisure Tourism & Enterprise

*This drawing is to be read in conjunction with the written statement*

Scale: N.T.S.	Map Ref: 23.9
Date: May 2005	Drg No: 200/05/173
© Ordnance Survey Ireland. All rights reserved. Licence No.: 2004/07CCMA (Kildare County Council)	




**KILDARE COUNTY COUNCIL**  
**PLANNING DEPARTMENT**  
**St. MARY'S NAAS**

**ATHY ENVIRONS**  
*(Gallowshill)*  
**County Development Plan 2005 - 2011**

Legend:

- Athy Town Council Area
- AE 1: Industrial / Warehousing

*This drawing is to be read in conjunction with the written statement*

Scale: N.T.S.	Map Ref: 23.10
Date: May 2005	Drg No: 200/05/174
© Ordnance Survey Ireland. All rights reserved. Licence No.: 2004/07CCMA (Kildare County Council)	