

A: Weston Aerodrome
See Map Ref. 24.1

B: Casement Aerodrome
See Map Ref. 24.2

C: Kilrush Aerodrome
See Map Ref. 24.3

**DEVELOPMENT CONTROL AT AERODROMES
COUNTY DEVELOPMENT PLAN
2005 - 2011**

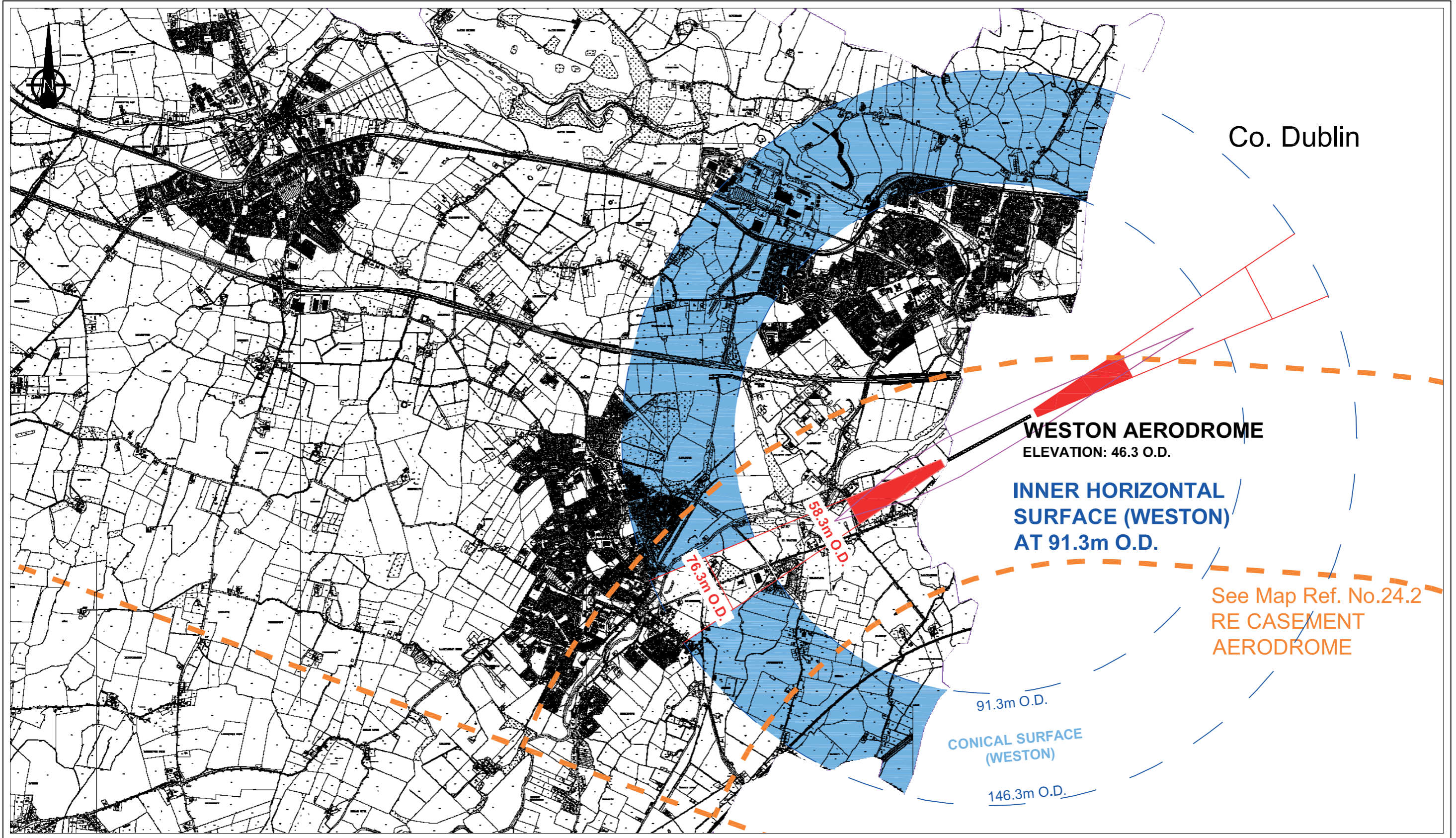
THIS DRAWING IS TO BE READ IN
CONJUNCTION WITH THE WRITTEN STATEMENT

- A: WESTON AERODROME SEE MAP REF. NO. 24.1
- B: CASEMENT AERODROME SEE MAP REF. NO. 24.2
- C: KILRUSH AERODROME SEE MAP REF. NO. 24.3

Map Ref: 24.0	Scale: N.T.S.	© Ordnance Survey Ireland. All rights reserved. Licence No.: 200407CCMA (Kildare County Council)
Drg. No: 200/05/177	Date: May 2005	







**KILDARE COUNTY COUNCIL
PLANNING DEPARTMENT
St. MARY'S NAAS**




KILDARE COUNTY COUNCIL
PLANNING DEPARTMENT
St. MARY'S NAAS

WESTON AERODROME
 County Development Plan 2005 - 2011

Legend: Approach Area 
 Inner Horizontal Surface 
 Conical Surface 
 Boundary of Noise Significant Area 

This drawing is to be read in conjunction with the written statement

Scale: N.T.S.	Map Ref: 24.1
Date: May 2005	Drg No: 200/05/178
© Ordnance Survey Ireland. All rights reserved. Licence No.: 2004/07CCMA (Kildare County Council)	