



See Map Ref. 24.1
RE WESTON AERODROME

236.6m O.D.

APPROACH TO
CASEMENT RUNWAY 11

165.8m O.D.

86.6m O.D.

CASEMENT
AERODROME
ELEVATION: 86.6m O.D.

INNER HORIZONTAL SURFACE
(CASEMENT)
AT 131.6m O.D.

97.2m O.D.

131.6m O.D.

CONICAL SURFACE
(CASEMENT)

231.6m O.D.

176.4m O.D.

APPROACH TO
CASEMENT RUNWAY 05

236.6m O.D.

**CASEMENT AERODROME
COUNTY DEVELOPMENT PLAN
2005 - 2011**

THIS DRAWING IS TO BE READ IN
CONJUNCTION WITH THE WRITTEN STATEMENT

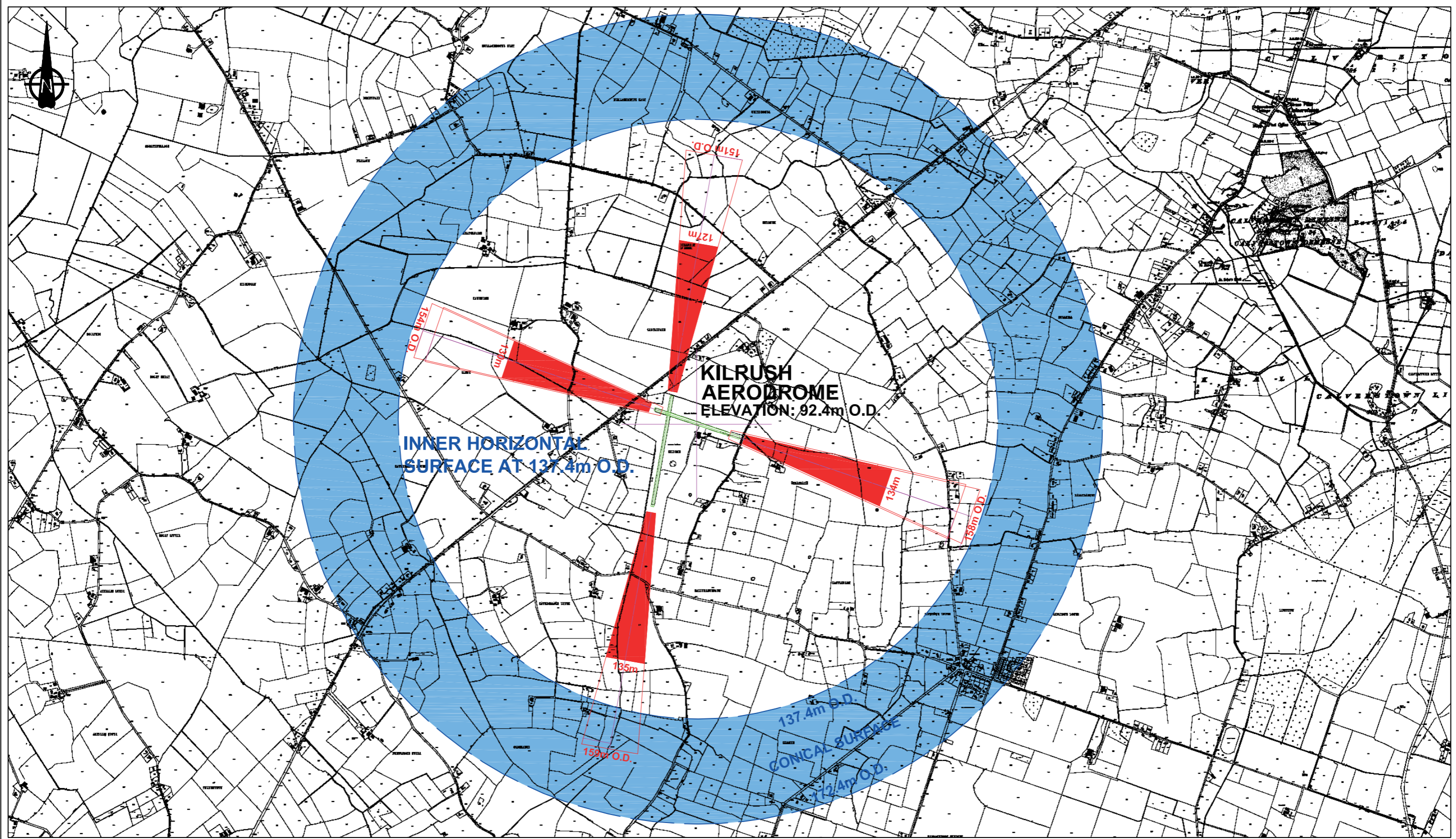
LEDGEND:

- Approach Area 
- Inner Horizontal Surface 
- Conical Surface 

Map Ref: 24.2	Scale: N.T.S.	© Ordnance Survey Ireland All rights reserved. Licence No.: 200407DCMA (Kildare County Council)
Drg. No: 200/05/179	Date: May 2005	






**KILDARE COUNTY COUNCIL
PLANNING DEPARTMENT
St. MARY'S NAAS**




KILDARE COUNTY COUNCIL
PLANNING DEPARTMENT
St. MARY'S NAAS

KILRUSH AERODROME
 County Development Plan 2005 - 2011

Legend:

- Approach Area 
- Inner Horizontal Surface 
- Conical Surface 

This drawing is to be read in conjunction with the written statement

Scale: N.T.S.	Map Ref: 24.3
Date: May 2005	Drg No: 200/05/180
© Ordnance Survey Ireland. All rights reserved. Licence No.: 2004/07CCMA (Kildare County Council)	