



CHAPTER 12

Architectural and
Archaeological Heritage

Aim: *To protect, conserve and manage the archaeological and architectural heritage of the county and to encourage sensitive sustainable development so as to ensure its survival and maintenance for future generations.*

12.1 Background

The urban and rural areas of County Kildare contain a wealth of architectural and archaeological heritage. This comprises country houses and demesnes, planned towns, vernacular structures, industrial heritage, ecclesiastical architecture and a considerable amount of features of interest including stone walls and street furniture.

Evidence of settlement in the county dates from the late Neolithic period. Each stage of growth within the county has left a unique imprint on its built form and heritage. Much of the existing development in the county has its origins in the eighteenth and nineteenth centuries. During this time landlords planned urban settlements while concurrently building fine country houses e.g. Castletown and Carton.

The commencement of the Grand Canal in 1756 and the Royal Canal in 1789 helped sustain urban and industrial growth in eighteenth century Kildare. Industrial heritage plays a very important role in the county with canals, distilleries and forges making a strong contribution to the character of places. The advent of the railways added to the county's architectural heritage including structures of dramatic architecture e.g. the Barrow Bridge (c.1847) viaduct at Monasterevin.

Vernacular structures, such as thatched cottages and farmhouses, reflect how the majority of the population lived, and they form an integral part of the character of the county. Extensive architectural developments also took place during the 19th century underpinned by the military presence on the Curragh. Fine examples of Edwardian architecture survive

from the 20th century, along with building and developments associated with Bord na Mona and Kildare County Council.

Architectural and archaeological heritage is an intrinsic part of our heritage and it provides our society with an opportunity to learn about the past, reinforce our sense of place and act as guardians for future generations.

12.2 Strategy

The strategy for the architectural and archaeological heritage of the county is as follows:

- Protect and conserve buildings, structures and sites of special architectural, historic, archaeological, artistic, cultural, scientific, social or technical interest.
- Protect and conserve the archaeological heritage of the county. Secure the preservation in-situ or by record of all sites and features of historical and archaeological interest.
- Protect and conserve areas that have particular environmental qualities that derive from their overall layout, design and character.
- Protect and conserve historic milestones, street furniture, and other significant features of interest wherever feasible.
- Encourage the rehabilitation, renovation and re-use of existing older buildings where appropriate.

12.3 National Policy

The unprecedented level of development over recent years has brought many changes to the built environment. As a result architectural and archaeological conservation has become an increasingly important element of landuse planning.

12.3.1 Architectural Heritage

The Convention for the Protection of the Architectural Heritage of Europe (The Granada Convention) was ratified by Ireland in 1997. Comprehensive and systematic legislative provisions for the protection of architectural heritage were introduced by the Planning and Development Act, 2000. It is a mandatory requirement for the Development Plan to include a Record of Protected Structures (RPS).

The Department of the Environment, Heritage and Local Government has published *Architectural Heritage Protection, Guidelines for Planning Authorities (2004)* and *A Government Policy on Architecture 2009–2015*, which contain important policy and advice for the protection of architectural heritage. A garden and demesne survey of historic designed landscapes is also being prepared by the Department of the Environment, Heritage and Local Government.

12.3.2 Archaeological Heritage

The European Convention on the Protection of the Archaeological Heritage (Valetta, 1992) was ratified by Ireland in 1997. It relates to the protection of archaeological heritage and includes the setting and context of archaeological sites. *The Framework and Principles for the Protection of the Archaeological Heritage (1999)* published by the Department of Heritage, Gaeltacht and the Islands outlines guiding policies for the protection of the archaeological heritage of Ireland. *The National Heritage Plan* and *The County Kildare Heritage Plan* also provide a clear and coherent strategy and framework for the protection and enhancement of heritage including archaeological heritage.

Archaeological heritage is legally protected from unauthorised damage or interference through powers and functions under the National Monuments Acts 1930–2004. Section 12 of the National Monuments (Amendments) Act 1994 made provision for the compilation of all recorded sites and features of historical and archaeological importance in the County into the Record of Monuments and Places (RMP) (refer to Appendix 2).

A number of monuments are further protected by being in the ownership or guardianship of the State or the subject of preservation orders (National Monuments) and registration orders, Table 12.2–12.6. Works to or at these monuments require the consent of the Minister for the Environment, Heritage and Local Government /AHG. The National Monuments Acts provide for the protection of all previously unknown archaeology that becomes known (e.g. through ground disturbance, fieldwork, or the discovery of sites underwater).

12.4 Protected Structures

The county has an abundance of wealth of structures of special architectural, historical, archaeological, artistic, cultural, scientific, social or technical interest. Such features are contained in the Record of Protected Structures and the Record of Monuments and Places.

A protected structure, unless otherwise stated, includes the interior of the structure, the land lying within the curtilage of the structure and any other structure lying within the curtilage. The protection also extends to any features specified as being in the attendant grounds. A major review of the county's RPS was carried out as part of the preparation of this Plan which indicated that certain deletions and additions should be made to the RPS.

The placing of a structure on the RPS seeks to ensure that the character of the structure is maintained and any changes or alterations to it are carried out in such a way as to retain and enhance this character. Works to a protected structure, that would, materially affect the character of the structure, require planning permission.

It is important to note that not all works to a Protected Structure will constitute material alterations. Under Section 57 of the Planning and Development Act, 2000 owners and occupiers may request a declaration from the Planning Authority as to the type of works, which it considers, would or would not materially affect the character of the structure.

12.4.1 Country Houses and Demesnes

County Kildare boasts a large number of Country Houses and demesnes where the grounds and settings constitute an intrinsic element of their character. Two of the most notable houses in the county and in Ireland are Castletown House in Celbridge and Carton House in Maynooth, both of which are accessible to the public.

Piecemeal development of demesnes can be detrimental to the historical and architectural importance of the demesne and country house. It is an objective of the Council to prohibit development in gardens or landscapes which are deemed to be an important part of the setting of a protected structure or where they contribute to the character of an Architectural Conservation Area.

12.5 Vernacular Architecture

Vernacular Architecture is generally classified as the homes and workplaces of the general population built by local people using local materials. This is in contrast to formal architecture, such as the grand estate houses of the gentry, churches and public buildings, which were often designed by architects or engineers. The majority of vernacular buildings are domestic dwellings. Examples of other structures that may fall into this category include shops, outbuildings, mills, limekilns, farmsteads, forges, gates and gate piers.

This architecture was once commonplace but is becoming increasingly rare. The loss of thatched cottages in the county is increasing and every effort will be made by the Council to encourage and facilitate the survival of the remaining examples.

The Council through *The Heritage Plan* carried out a survey of thatched cottages in 2005. The survey revealed that the numbers of thatched cottages decreased from 92 in 1987 to 55 in 2005.

The traditional farm complexes and historic agricultural buildings of Kildare are also under increasing threat as they are seen to be no longer economically viable as part of the modern farm. Often these farm buildings are located on the site of an inhabited main house or active farm but have become redundant and left derelict. Generally these structures are of mud-wall or rubble stone construction with external lime renders. In some cases, agricultural outbuildings belong to large estates and are of fine cut stone, with excellent detailing of features. The Council will encourage the appropriate re-use of these structures rather than their replacement or dereliction. Reference in this regard should be made to *Reusing Farm Buildings, A Kildare Perspective (2007)* published by Kildare County Council.

Other types of vernacular architecture under increasing pressure for demolition and alteration are historic shop fronts and pub fronts.

The loss of vernacular architecture is seen not only in the loss of whole buildings but also in the gradual attrition of details such as the replacement of roof coverings and windows with modern materials, removal of external render, inappropriate re-pointing and the addition of inappropriate extensions. Alterations to individual buildings can have a significant and cumulative effect on streetscapes and landscapes. By the very nature of vernacular architectural heritage, it is normally the case that they are the most sustainable forms of construction, built with local materials in a style responding to local conditions, with a low energy use. Many of our surviving examples of vernacular architecture are homes and places of work, which by definition need to evolve with a changing society to facilitate ongoing occupancy and survival. Any such changes need to be sympathetic to the special features and character of the building.

12.6 Architectural Conservation Areas

The Planning and Development Act 2000, as amended, provides that all Development Plans must now include objectives for preserving the character of Architectural Conservation Areas (ACAs).

An ACA is a place, area, group of structures or townscape of special architectural, historical, archaeological, artistic, cultural, scientific, social or technical interest, or which contribute to the appreciation of protected structures. In these areas the protection of the architectural heritage is best achieved by controlling and guiding change on a wider scale than the individual structure, in order to retain the overall architectural or historic character of an area. Boundaries for Architectural Conservation Areas have been defined for Ballitore, Kilcock, Leixlip, Maynooth, Monasterevin, Moone, Prosperous and Rathangan (Maps 12.1–12.8 refer).

New development within these areas will only be granted planning permission if it can be demonstrated that it will not harm the character or appearance of the area. ACAs provide an opportunity to build upon an existing character by establishing a high standard of urban design. A distinctive sense of place can be created through street lighting, street furniture, paving, signage, and by encouraging best conservation practice in the repair and maintenance of historic buildings and also by insisting on high design standards for new developments.

12.7 Archaeological Heritage

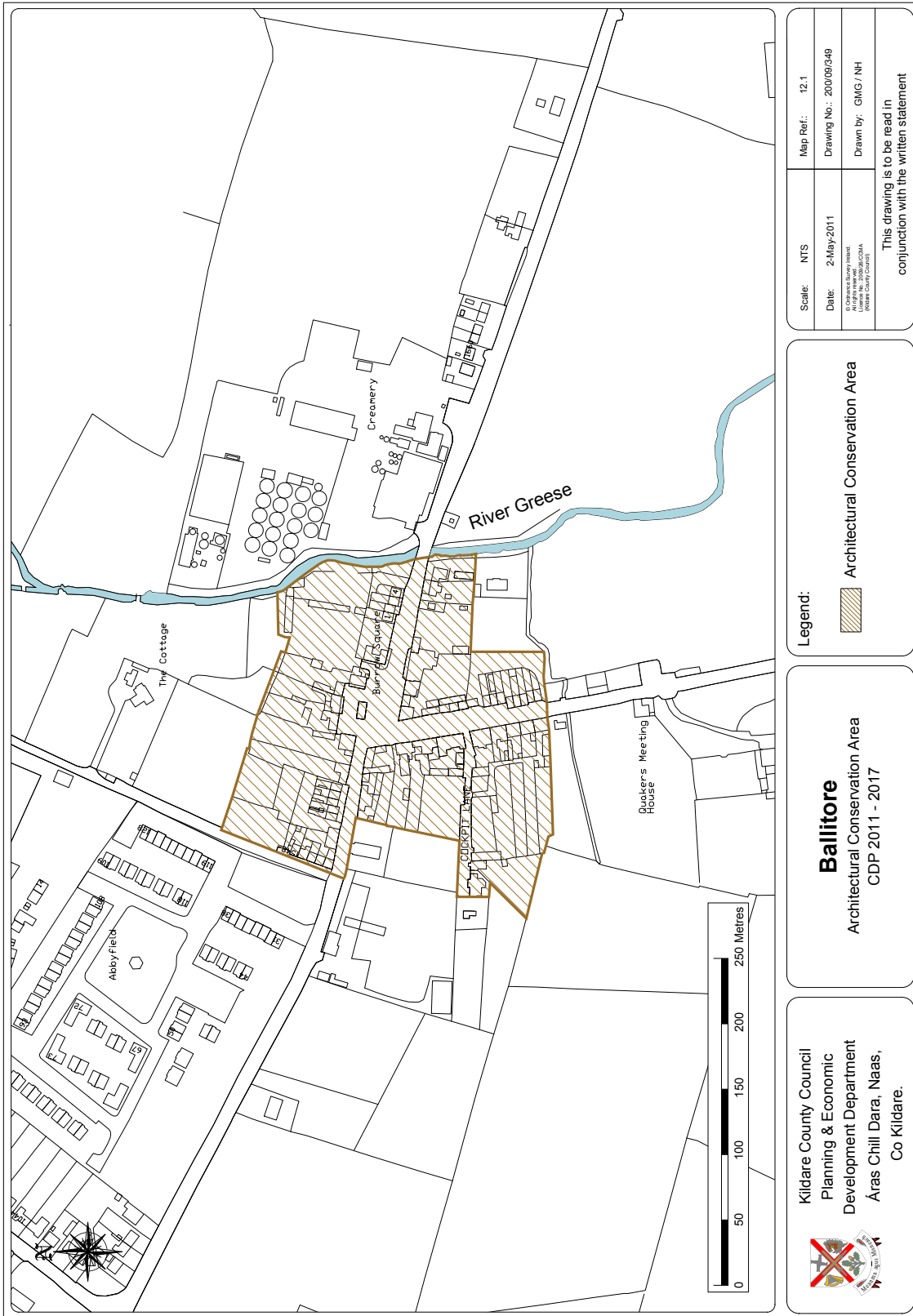
Archaeological heritage includes structures, groups of buildings, developed sites, all recorded monuments as well as their contexts, and moveable objects. There is an abundant and diverse archaeological heritage within the county, with representative monuments and artefacts of all periods.

The Record of Monuments and Places (RMP) compiled under Section 12 of the National Monuments (Amendment) Act 1994 lists structures, features, objects or sites as Recorded Monuments. It consists of a set of constraint maps and accompanying manual. Section 12 of the National Monuments (Amendment) Act 1994 requires an owner/occupier to give two weeks written notice of proposals to carry out works at or in relation to a recorded monument. Some archaeological structures within the county may, in some situations, also be considered as architectural heritage and may therefore appear on both the Record of Monuments and Places (RMP) and the Record of Protected Structures (RPS). Accordingly these structures are protected by both the National Monuments Acts and the Planning and Development Acts 2000–2010.

In 1986 an Urban Archaeological Survey of Kildare was conducted. A number of medieval / early modern towns with known archaeological potential were surveyed and zones of potentially significant archaeology identified. These areas are designated under the National Monuments Acts as recorded monuments and are listed on the RMP. Table 12.1 lists the zones of archaeological potential for Kildare for which Urban Archaeological Surveys were conducted.



Map 12.1 Ballitore Architectural Conservation Area




Scale:	NTS	Map Ref.:	12.1
Date:	2-May-2011	Drawing No.:	200/09/049
© Ordnance Survey Ireland License No. 2008/02/0004 Revised Survey Control		Drawn by:	GMG / NH
This drawing is to be read in conjunction with the written statement			

Legend:

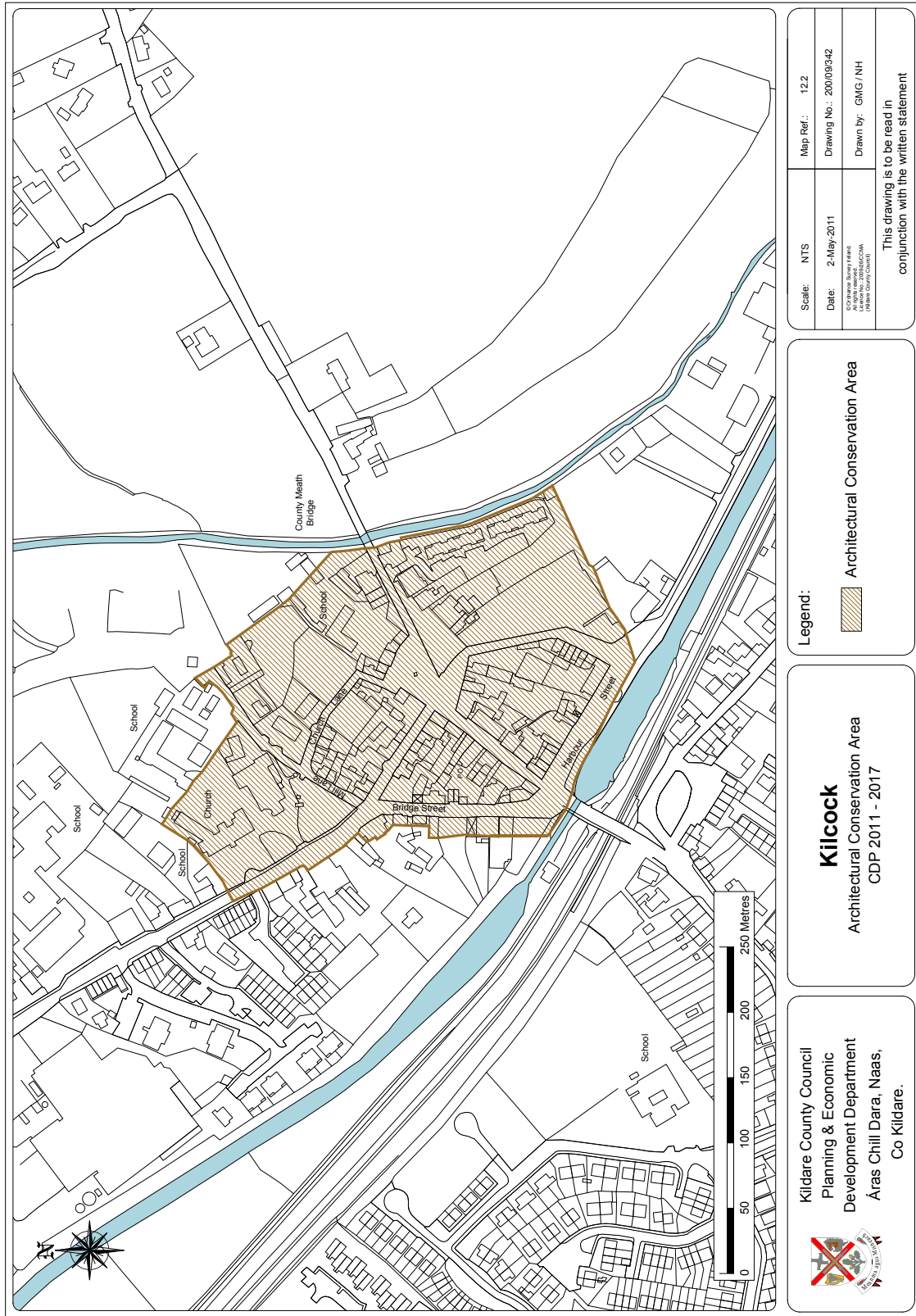
 Architectural Conservation Area

Ballitore
Architectural Conservation Area
CDP 2011 - 2017

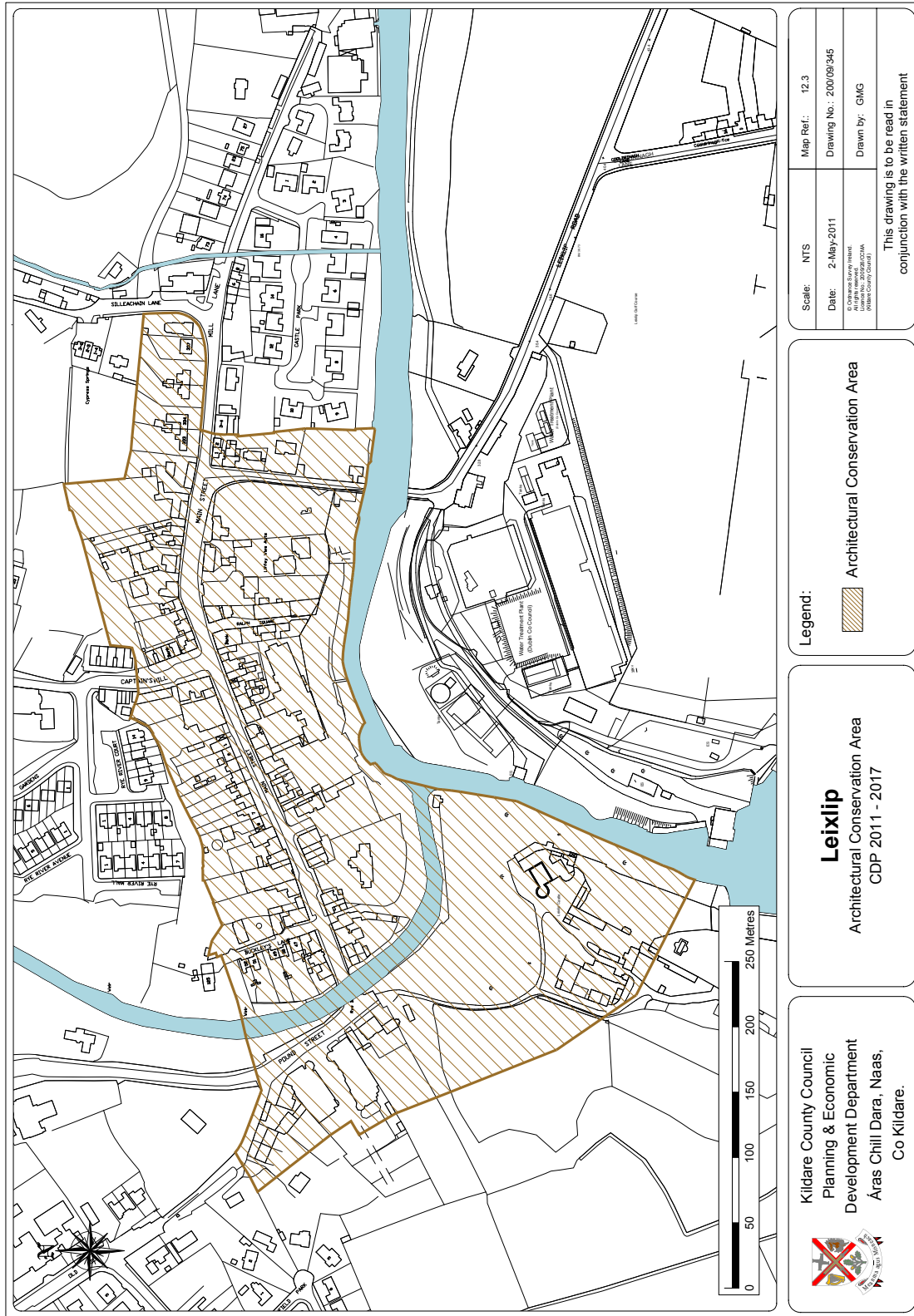


Kildare County Council
Planning & Economic
Development Department
Áras Chill Dara, Naas,
Co Kildare.

Map 12.2 Kilcock Architectural Conservation Area



Map 12.3 Leixlip Architectural Conservation Area




Scale:	NTS	Map Ref.:	12.3
Date:	2-May-2011	Drawing No.:	200/09/345
<small>© Crown Copyright. All rights reserved. Information taken from Ordnance Survey data.</small>		Drawn by:	GMG
This drawing is to be read in conjunction with the written statement			

Legend:

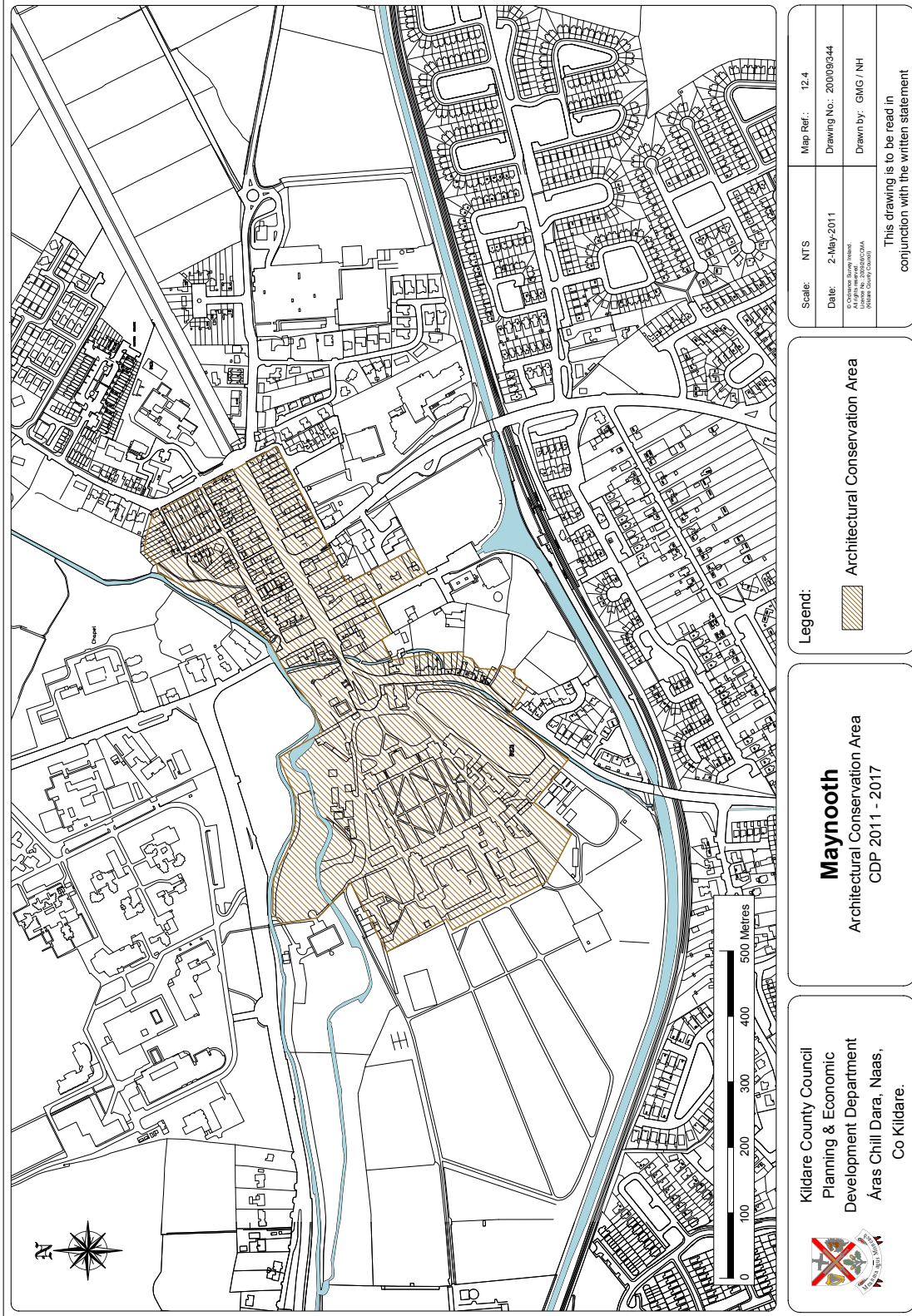
 Architectural Conservation Area

Leixlip
 Architectural Conservation Area
 CDP 2011 - 2017

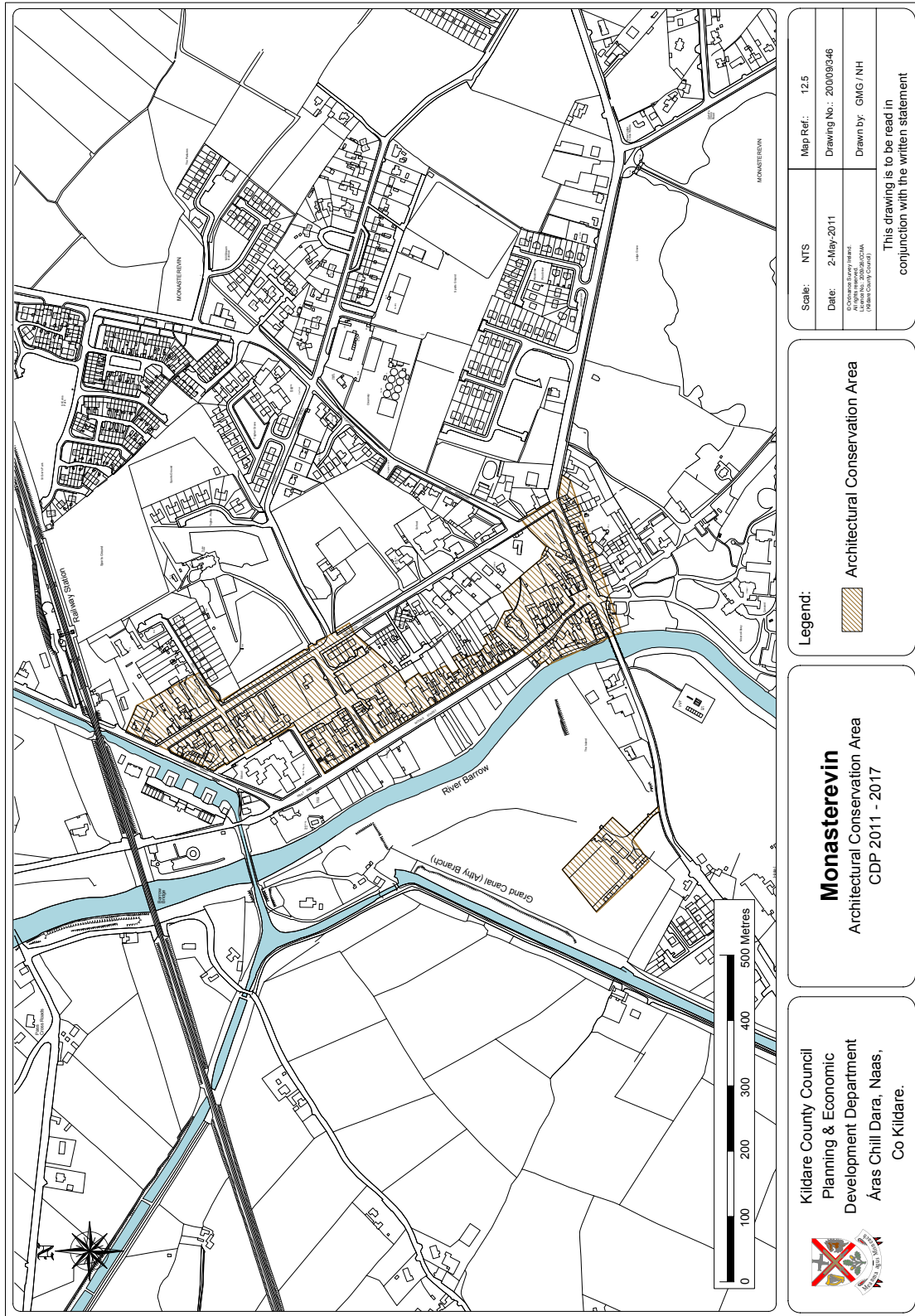
Kildare County Council
 Planning & Economic
 Development Department
 Áras Chill Dara, Naas,
 Co Kildare.



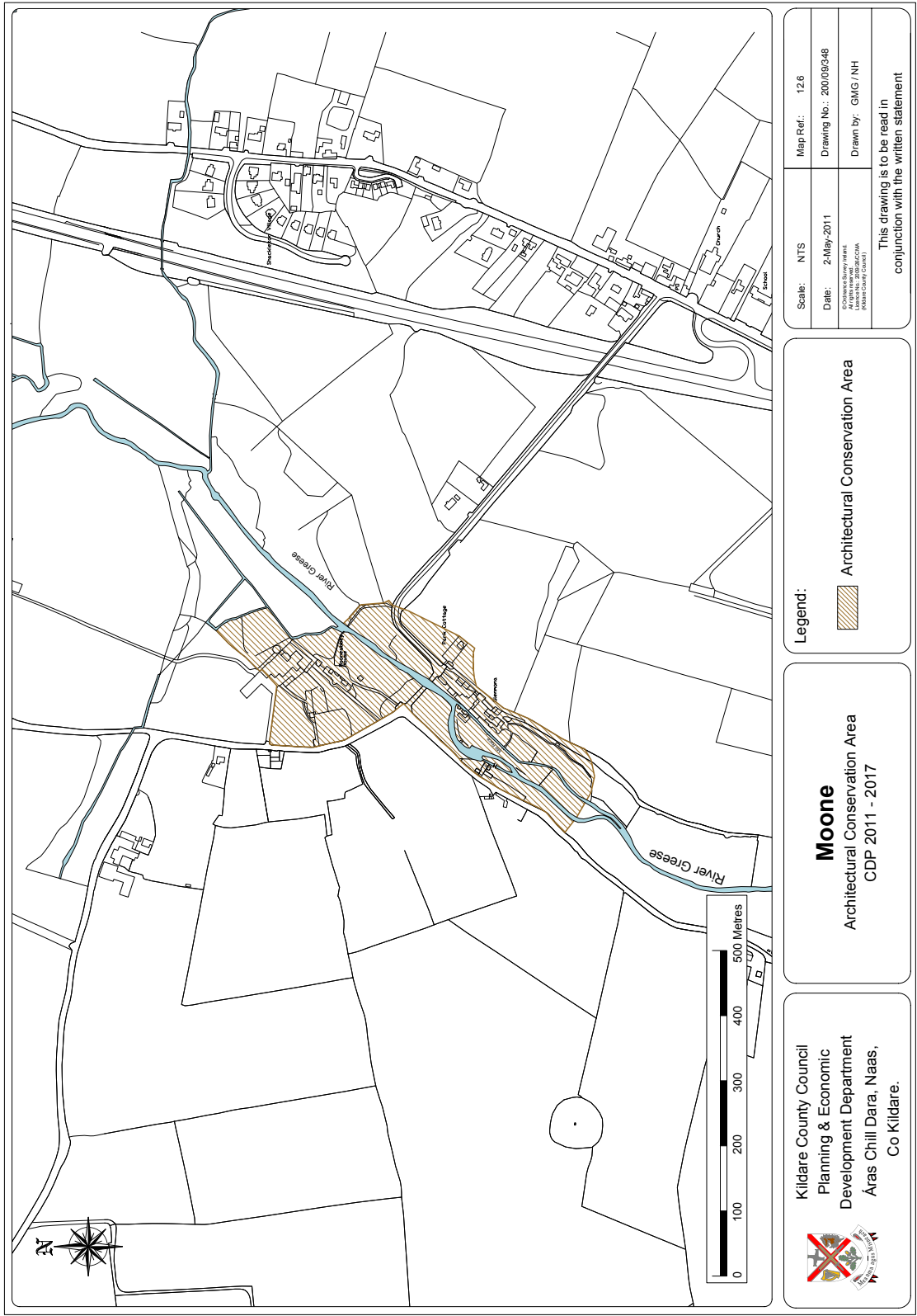
Map 12.4 Maynooth Architectural Conservation Area



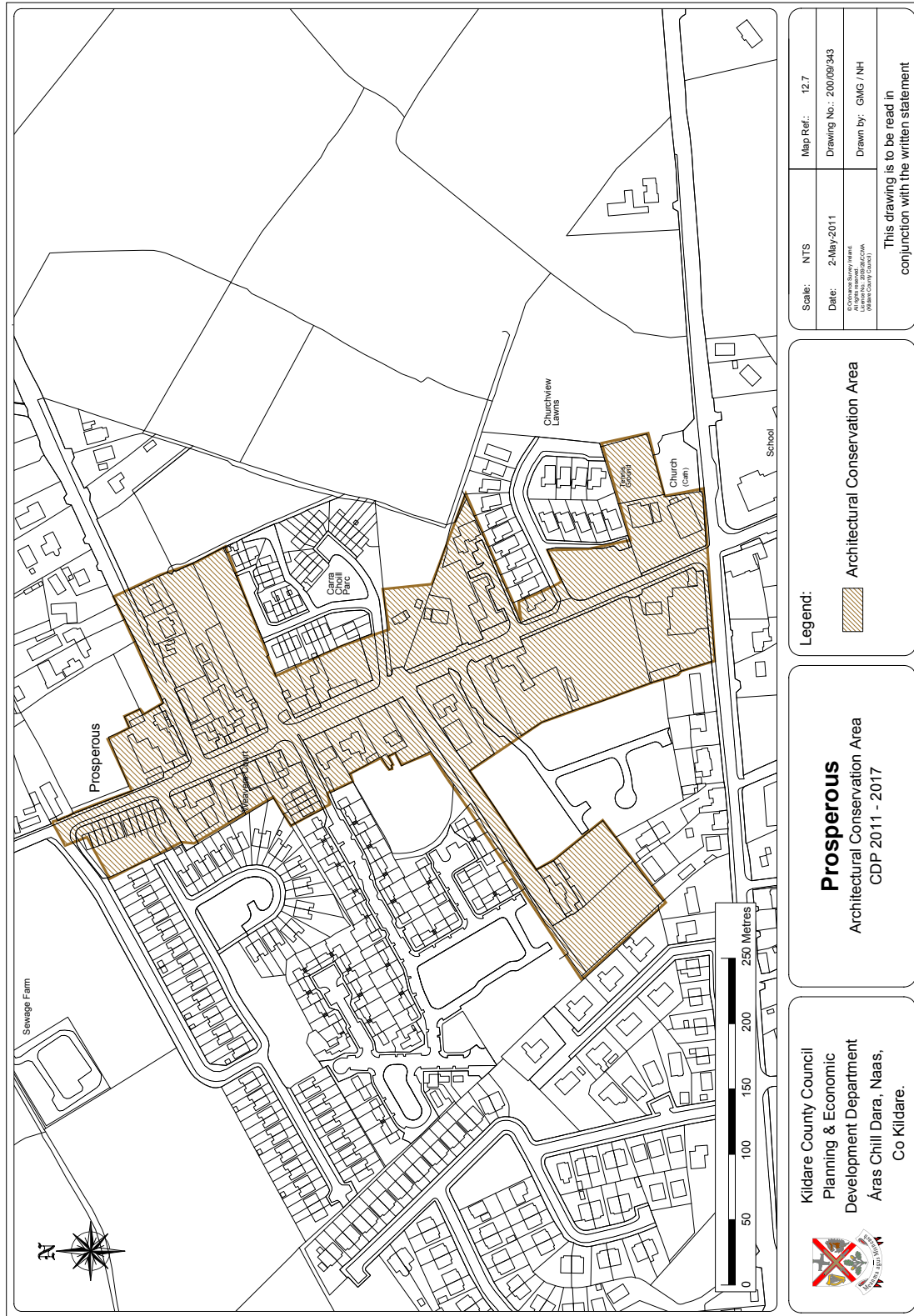
Map 12.5 Monasterevin Architectural Conservation Area



Map 12.6 Moone Architectural Conservation Area



Map 12.7 Prosperous Architectural Conservation Area




Scale:	NTS	Map Ref.:	12.7
Date:	2-May-2011	Drawing No.:	200/09/343
<small>For the purposes of this drawing, the map is assumed to be correct and the information is taken from the Ordnance Survey maps.</small>		Drawn by:	GMG / NH
This drawing is to be read in conjunction with the written statement			

Legend:

 Architectural Conservation Area

Prosperous
 Architectural Conservation Area
 CDP 2011 - 2017

Kildare County Council
 Planning & Economic
 Development Department
 Áras Chill Dara, Naas,
 Co Kildare.



Map 12.8 Rathangan Architectural Conservation Area

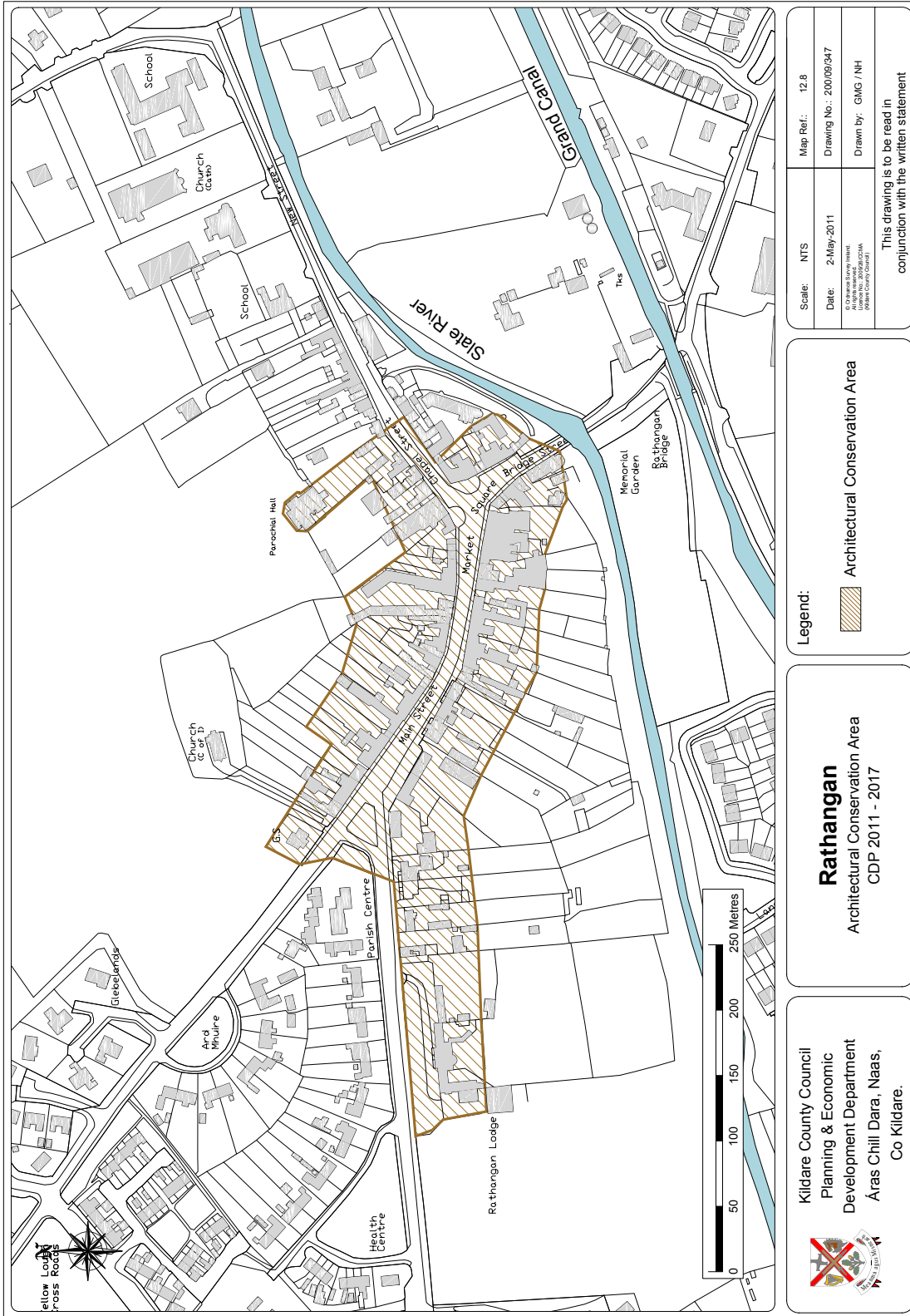


Table 12.1 Zones of Archaeological Potential

Settlements	Ardree, Ardscull, Athy, Ballymore Eustace, Castledermot, Celbridge, Clane, Cloncurry, Dunmanoge, Harristown, Kildare, Kilkea, Kill, Leixlip, Moone, Naas, Old Kilcullen, Oughterard, Rathangan, Rathmore, Silliothill
--------------------	---

Table 12.2 National Monuments in State Ownership

Monument	Townland	RMP number
Grange Castle	Grange West	KD002-007----
Manorial House	Jigginstown	KD019-03301-
Castle, Church, Cross	Kilteel Upper	KD020-007006 KD020-007005
Castle	Maynooth	KD005-015----
Ringfort	Mullaghreelan	KD038-035----
High Crosses, Round Tower	Old Kilcullen	KD028-049---
Round Tower, Church	Oughterard	KD015-007003 KD015-007005
Standing Stone	Punchestown	KD024-009001
Church & Graveyard (Monastic Site)	Taghadoo	KD010-014002
Round Tower	Taghadoo	KD010-014004
Conolly Folly, Obelisk	Barrogstown West	KD011-040----
Castledermot Abbey	Friary (Franciscan)	KD040-002005
Castle	Rathcoffey Demesne	KD010-01801-

Table 12.3 National Monuments in State Guardianship

Monument	Townland	RMP number
Round Tower, Crosses	Castledermot	KD040-002002- KD040-002004- KD040-002010- KD040-002011- KD040-002012-
Furness Church	Forenaghts Great	KD019-024001-
St. John's Tower	Skenagun	KD038-045001-

Table 12.4 Monuments Vested in the Care of Kildare County Council

Item and Location	Townland	RMP Number
Carrick Castle	Carrick	KD002-009----
Kinnafad Castle	Kinnafad	KD007-001----
Remains of Mortuary Chapel at Carbury	Carbury	
St Patrick's Chapel, Ardrass	Ardrass	KD011-015001-
Arch of Haynestown Castle	Haynestown	
Great Connell standing stone	Great Connell	KD023-015---
Moone High Cross and graveyard	Moone	KD036-031----
Eagle Monument at Belan, Moone	Moone	

Table 12.5 National Monuments which are subject to Preservation Order in County Kildare

P.O. Order Number	Monument	Townland	RMP Number
78/1939	House or Castle	Jigginstown	KD013-019002-, KD013-019003-
88/1940	Tumulus or Moat	Carrigeen	KD014-026004-
91/1940	Moat	Ardscull	KD035-010001-
92/1940	Broadleas Circle (Pipers Stones)	Broadleas Commons	KD029-023----
93/1940	Standing Stone Longstone	Broadleas Commons	KD029-014001---
94/1940	Standing Stone	Craddockstown West	KD024-007---
95/1940	Ringfort & Standing Stone	Forenaghts Great	KD019-022002 – KD019-022001-
183/1948	St. Johns Tower (see National Monument no 503)	Skenagun	KD038-045001-
200/1995	Dun Ailline	Knockaulin & Glebe North	KD028-038001 – KD028-038002- KD028-038003 – KD028-038004-
14/1956	Rectilinear Earthwork-Pudderhall Moat	Clownings	KD014-021----
15/1956	Ring-barrow	Grangebeg	KD029-049----
16/1956	Ring-barrow	Lackagh Beg	KD022-014----
17/1956	Motte	Rathmore East	KD020-009004-
16/1970	Ringfort	Rathangan	KD017-011001-
9/1970	Rath	Rathaskar	KD024-001001-
10/1972	"The Ring" Earthwork	Sillagh	KD024-025----
11/1972	Monastic	Lullymore East	KD012-006----
1/1993 TPO	Ringfort	Donadea	KD009-005----
7/1973	Standing Stone	Kilgowan	KD032-012001-
8/1976	Two Ringforts	Brewel West	KD032-024--- – KD032-023----
32/1976	Stone Circle	Brewel West	KD032-026001 – KD032-026002-
1/1977	Moated House Site	Ballykeelan	KD004-029----
1/1999	Medieval Settlement	Ballymore Eustace	KD029-01101--
3/2000	Remains of sunken garden, pavilion & defensive earthworks	Jigginstown	KD019-032---- KD019-034---- KD019-033001 – KD019-033002- KD019-033003-
03/07	Archaeological Complex	Kill Hill	KD019-010---- KD019-056---- KD019-057---- KD019-008004-

Table 12.6 Register of Historic Monuments in Kildare

Name	Townland	RMP Number
Portion of the Pale (Linear Earthwork)	Ballybrack, Ballyloughan, Clonduff, Graiguepottle, Clonfert South	KD010-001001-
Portion of Pale Earthwork	Castlebrown or Clongowes Mullamast	KD010-021--- - KD014-008002-
Carbury Castle	Carbury	KD008-001001-, KD008-001002-
Standing Stone	Kilgowan	KD032-012001-
Motte & Bailey	Donode Big	KD024-026----
Ringfort	Blackhall	KD024-012----
Multiple Ring Barrow	Killcullenbridge	KD028-024---
Four groups of Barrows	Barrettstown	KD019-001----
Remains of Sunken Garden, Pavilion & Defensive Earthwork	Jigginstown	KD019-032---- - KD019-034---- KD019-033001 - to KD019-033003-
Ringfort	Ladytown	KD019-035----
Ringfort	Moone	KD036-034----
Old Priory or Nunnery of Graney	Graney East	KD040-015----
Ringfort	Alliganstown	KD029-031----
Early Church Site	Dunmurraghill	KD009-011001-
Inauguration Mound	Kilteel Lower	KD020-005----
Motte & Bailey	Mainham	KD014-007001-
Earthworks Assoc. with Early Church Site	Donaghmore	KD006-005----
Motte	Naas West	KD019-030----
Ring Barrow	Timolin	KD036-023----
Fulacht Fiadh	Mount Prospect	KD017-031----
Ringfort	Kennycourt	KD029-027----
Motte & Bailey	Oldconnell	KD023-012----
Fulacht Fiadh Complex/Area	Tipper South	KD019-046----, KD019-048---- KD019-049----, KD019-050---- KD019-054----, KD019-055----
Castle	Rathcoffey Demesne	KD010-018----
Ringbarrow	Punchestown Great	KD020-010----
Medieval Settlement	Kilteel	KDD020-006---- KD020-007002 - to KD020-007010- KD020-008001-
Church Enclosure & Graveyard	Grange	KD004-026002 - KD004-026003-
Tumulus	Grangebeg/Ballygreany	KD027-004----
Church & Graveyard	Dunfierth	KD004-005----
Medieval Bridge	Parsonstown, Coneyburrow & St. Wolstan's	KD011-011----
Three Enclosures	Ballymore Eustace West	
Medieval settlement	Ballymore Eustace East	
Greyfriars Abbey	Kildare/Grey Abbey	KD022-029---- KD022-030----
Ecclesiastical Remains, Church & Graveyard, Round Tower, Souterrain(s)	Killashee	KD024-003---- KD024-003001- KD024-003002- KD024-003003-

12.8 Policy Statements

12.8.1 Protected Structures

It is the policy of the Council:

- PS 1: To conserve and protect buildings, structures and sites contained on the Record of Protected Structures of special architectural, historic, archaeological, artistic, cultural, scientific, social or technical interest.
- PS 2: To protect the curtilage of protected structures or proposed protected structures and to refuse planning permission for inappropriate development within the curtilage or attendant grounds of a protected structure which would adversely impact on the special character of the protected structure including loss of or damage to the special character of the protected structure and loss of or damage to, any structures of architectural heritage value merit within the curtilage of the protected structure. Any proposed development within the curtilage and/or attendant grounds must demonstrate that it is part of an overall strategy for the future conservation of the entire built heritage complex and contributes positively to that aim.
- PS 3: To require that new works will not obscure views of principal elevations of protected structures.
- PS 4: To support the re-development of Clongowes Wood College to ensure the continued and enhanced educational use of this protected structure. Any proposed development within the curtilage and/or attendant grounds must demonstrate that it is part of an overall strategy for the future conservation of the entire complex including the structures, demesne and/or attendant grounds.
- PS 5: To maintain the views from Castletown House to the River Liffey and to maintain views along paths within the curtilage of the House.
- PS 6: To maintain the views to and from Carton House and within Carton Demesne.
- PS 7: To promote best practice and the use of skilled specialist practitioners in the conservation of, and any works to, protected structures. Method statements should make reference to the DoEHLG's *Advice Series* on how best to repair and maintain historic buildings. As outlined in the DoEHLG's Architectural Heritage Protection Guidelines, a method statement is a useful tool to explain the rationale for the phasing of works. The statement could summarise the principal impacts on the character and special interest of the structure or site and describe how it is proposed to minimise these impacts. It may also describe how the works have been designed or specified to have regard to the character of the architectural heritage.
- PS 8: To encourage high quality design in relation to planning applications that are made for the construction of extensions or new buildings affecting protected structures or older buildings of architectural merit not included in the RPS.
- PS 9: To favourably consider the change of use of any structure included on the Record of Protected Structures provided such a change of use does not adversely impact on its intrinsic character.
- PS 10: To actively encourage uses that are compatible with the character of protected structures. In certain cases, the Planning Authority may relax site zoning restrictions / development standards in order to secure the preservation and restoration of the structure.



PS 11: To promote the maintenance and appropriate reuse of buildings of architectural, cultural, historic and aesthetic merit which make a positive contribution to the character, appearance and quality of the streetscape or landscape and the sustainable development of the county. Any necessary works should be carried out in accordance with best conservation practice.

PS 12: To promote the retention of original or early building fabric including timber sash windows, stonework, brickwork, joinery, render and slate. Likewise the Council will encourage the re-instatement of historically correct traditional features.

PS 13: To retain where practicable a protected structure which has been damaged by fire, and to retain those elements of that structure that have survived (either in whole or in part) and that contribute to its special interest.

PS 14: To refuse planning permission for the demolition of any protected structure unless the Council is satisfied that exceptional circumstances exist. The demolition of a protected structure with the retention of its façade will likewise not generally be permitted.

PS 15: To require an architectural heritage assessment report, as described in Appendix B of the DoEHLG *Architectural Heritage Protection, Guidelines for Planning Authorities, 2004*, in all applications involving a protected structure.

PS 16: To protect and retain important elements of the built heritage including historic gardens, stone walls, landscapes and demesnes, and curtilage features.

PS 17: To encourage appropriate change of use and reuse of industrial buildings, provided such a change does not seriously impact on the intrinsic character of the structure and that all works are carried out in accordance with best conservation practice.

12.8.2 Vernacular Architecture

It is the policy of the Council:

VA 1: To encourage the protection, retention, appreciation and appropriate revitalisation of the vernacular heritage of the county.

VA 2: To resist the demolition of vernacular architecture, in particular thatched cottages and farmhouses and to encourage their sensitive reuse having regard to the intrinsic character of the structure.

VA 3: To have regard to guidance in *The Thatched Houses of Kildare* and *Reusing Farm Buildings, A Kildare Perspective* published by Kildare

County Council in assessing planning applications relating to thatched cottages and traditional farm buildings.

- VA 4: To preserve the character and setting (e.g. gates and gate piers, courtyards etc.) of vernacular buildings where deemed appropriate by the planning authority.
- VA 5: To protect (through the use of ACAs, the RPS and in the normal course of development management) vernacular buildings where they contribute to the character of areas and/or where they are rare examples of a structure type.
- VA 6: To ensure that both new build, and extensions to vernacular buildings are of an appropriate design and do not detract from the building's character.
- VA 7: To seek the repair and retention of traditional timber and/or rendered shop fronts and pub fronts, including those that may not be protected structures.

12.8.3 Architectural Conservation Areas (ACAs)

It is the policy of the Council:

- ACA 1: To investigate the designation of further ACAs at appropriate locations throughout the county to include Celbridge, Kildare Town, Johnstown, Ballymore Eustace, Kilcullen, Brannockstown, Rathmore, Clane and Newbridge.
- ACA 2: To ensure that any development, modifications, alterations, or extensions within an ACA are sited and designed appropriately, and are not detrimental to the character of the structure or to its setting or the general character of the ACA.

12.8.4 Archaeological Heritage

It is the policy of the Council:

- AH 1: To have regard to the Record of Monuments and Places (RMP) and the Urban Archaeological Survey when assessing planning applications for development. No development shall be permitted in the vicinity of a recorded feature where it detracts from the setting of the feature or which is injurious to its cultural or educational value.
- AH 2: To seek to protect and preserve archaeological sites which have been identified subsequent to the publication of the Record of Monuments and Places (RMP).
- AH 3: To ensure that development in the vicinity of a site of archaeological interest is not detrimental to the character of the archaeological site or its setting by reason of its location, scale, bulk or detailing and to ensure that such proposed developments are subject to an archaeological assessment. Such an assessment will seek to ensure that the development can be designed in such a way as to avoid or minimise any potential effects on the archaeological heritage.
- AH 4: To protect historic burial grounds within the county and encourage their maintenance in accordance with conservation principles in co-operation with the Historic Monuments Advisory Committee and National Monuments Section of the Department of the Environment, Heritage and Local Government (DoEHLG).
- AH 5: To ensure that disturbance, removal and alteration of the line of town defences are suitably safeguarded within the historic towns and settlements of County Kildare.
- AH 6: To retain where possible the existing street layout, historic building lines and traditional plot widths where these derive from medieval or earlier origins.

- AH 7: To promote and support in partnership with National Monuments Section of the Department of the Environment, Heritage and Local Government (DoEHLG), the concept of Archaeological Landscapes where areas contain several Recorded Monuments.
- AH 8: To encourage, where practicable, the provision of public access to sites identified in the Record of Monuments and Places under the direct ownership, guardianship or control of the Council and/or the State.
- AH 9: To encourage the provision of signage to publicly accessible recorded monuments.

12.8.5 Country Houses and Demesnes

It is the policy of the Council:

- CH 1: To promote appreciation of the landscape and historical importance of traditional and historic gardens, demesnes and parks within Kildare in general and particularly where they constitute an important setting to a protected structure.
- CH 2: To have regard to the historic gardens and designed landscape sites in County Kildare identified in the National Inventory of Architectural Heritage.
- CH 3: To encourage conservation, renewal and improvement which enhances the character and the setting of parks, gardens, and demesnes of historic interest within the county.
- CH 4: To cooperate with owners in the protection, promotion and enhancement of heritage gardens and parks in the County, to support public awareness, enjoyment of and access to these sites and to seek the cooperation and assistance of other interested parties, including Government Departments and state agencies, in this regard.
- CH 5: To designate Architectural Conservation Areas where considered appropriate, to preserve the character of a designed landscape.
- CH 6: To preserve, protect and where necessary encourage the use of, heritage/ traditional varieties of plants and trees that form part of the local/ regional biodiversity resource and that contribute to local identity.

12.9 Architectural and Archaeological Objectives

It is an objective of the Council:

- AAO 1: To review and amend on an ongoing basis the Record of Protected Structures and make additions, deletions and corrections as appropriate over the period of this Plan.
- AAO 2: To prepare a buildings at risk register and to prevent the endangerment of protected structures, historic or vernacular buildings.
- AAO 3: To prepare a Local Area Plan for Castletown Demesne and in conjunction with relevant bodies to protect the views as outlined in policy AA04* and Map 12.10.
- AAO 4: To protect the views at Castletown House
- axial views between Castletown House and Conolly's Folly;
 - between Castletown House and the Wonderful Barn;
 - the views from the House to the river and across the back parterre;
 - views across the river and to the linked demesnes of Donaghcumper and St. Wolstans; and
 - the views from the main avenue to the river towards Castletown, and up and down the river to Celbridge and the New Bridge.

* Incorrectly Referenced as H04 in draft plan.



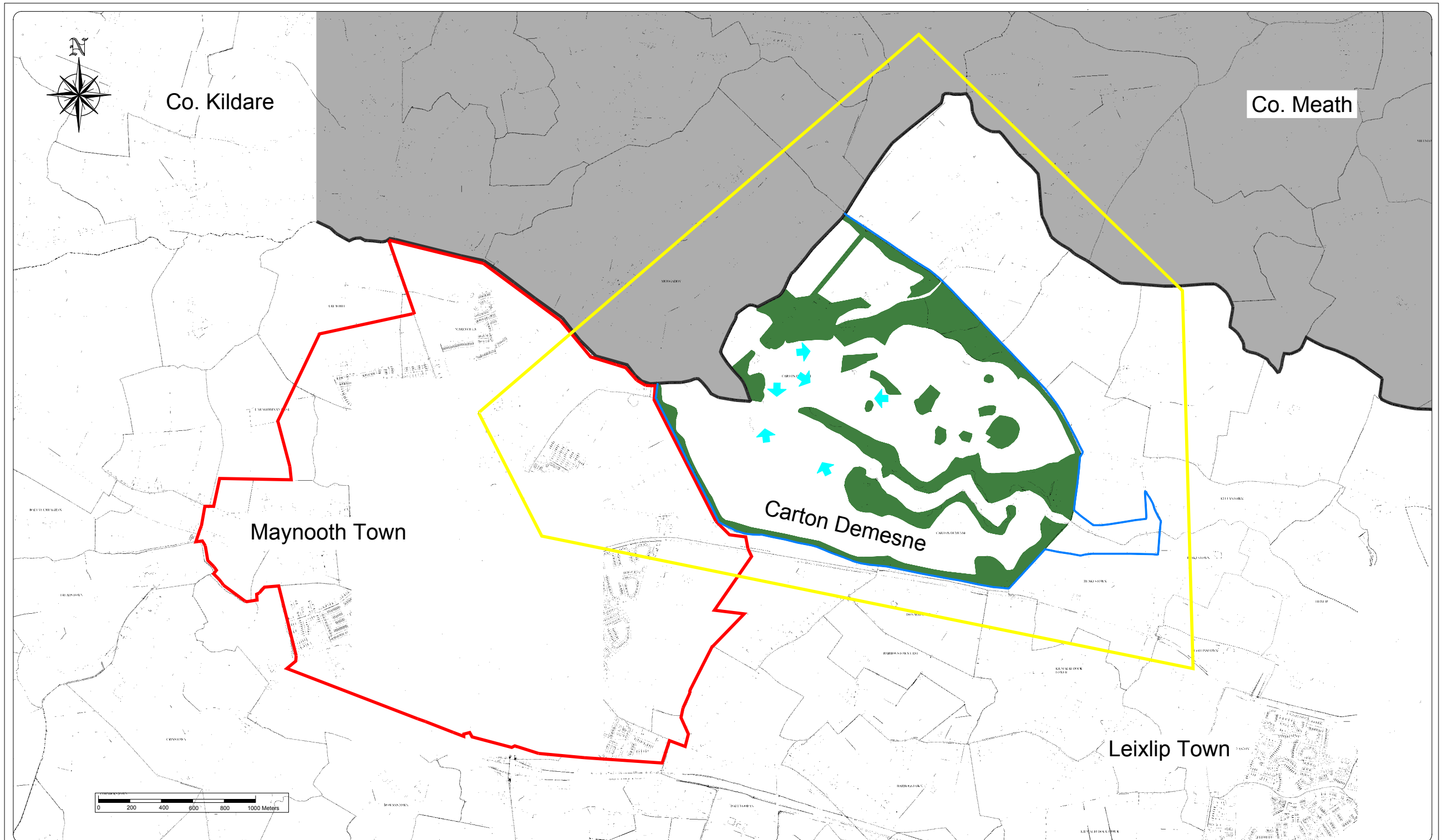

- AAO 5: To preserve the views to and from Carton House within the Demesne walls, as outlined in Map 12.9.
- AAO 6: To safeguard the amenities of Castletown including the main avenue, Donaghcumper, St Wolstans and the River Liffey environs as shown on Map 12.10.
- AAO 7: To prepare a character appraisal and area specific policy for each ACA to preserve, protect and enhance the character of these areas.
- AAO 8: To carry out an audit and assess the condition of all protected structures within the Council's ownership and devise a management plan for these structures.
- AAO 9: To assess the demesnes within Kildare and promote the conservation of their essential character, both built and natural, while allowing for appropriate re-use.
- AAO 10: To identify and retain good examples of historic street furniture in situ e.g. cast-iron postboxes, water pumps, signage, street lighting, kerbing and traditional road and street surface coverings.
- AAO 11: To produce detailed guidance notes and provide advice to the owners, public, developers, public bodies, groups and associations with regard to Protected Structures, ACAs, conservation grant schemes and architectural heritage in general.
- AAO 12: To co-operate with Waterways Ireland in the management, maintenance and enhancement of the Royal Canal and Grand Canal and associated structures/features.
- AAO 13: To carry out an audit of all historic rail and road bridges and disused railway lines in Kildare and liaise with Iarnród Eireann and the National Roads Authority regarding same.
- AAO 14: To safeguard sites, features and objects of archaeological interest generally and to secure the preservation (in-situ or by record) of all archaeological monuments included in the Record of Monuments and Places as established under Section 12 of the National Monuments (Amendment) Act 1994, and their settings.



AAO 15: To ensure that in the event of a planning application being granted for development within the curtilage of a protected structure, the proposed works to the protected structure should occur in the first phase of the development to prevent endangerment, abandonment and dereliction of the structure.

AAO 16: To require that planning applications take into consideration the impacts of the development on their landscapes and demonstrate that the development proposal has been designed to take account of the heritage resource of the landscape.







AAO 17: To carry out field surveys of Industrial Archaeological types in the County and make recommendations for their protection.

Kildare County Council
 Planning & Economic
 Development Department
 Áras Chill Dara, Naas,
 Co Kildare.

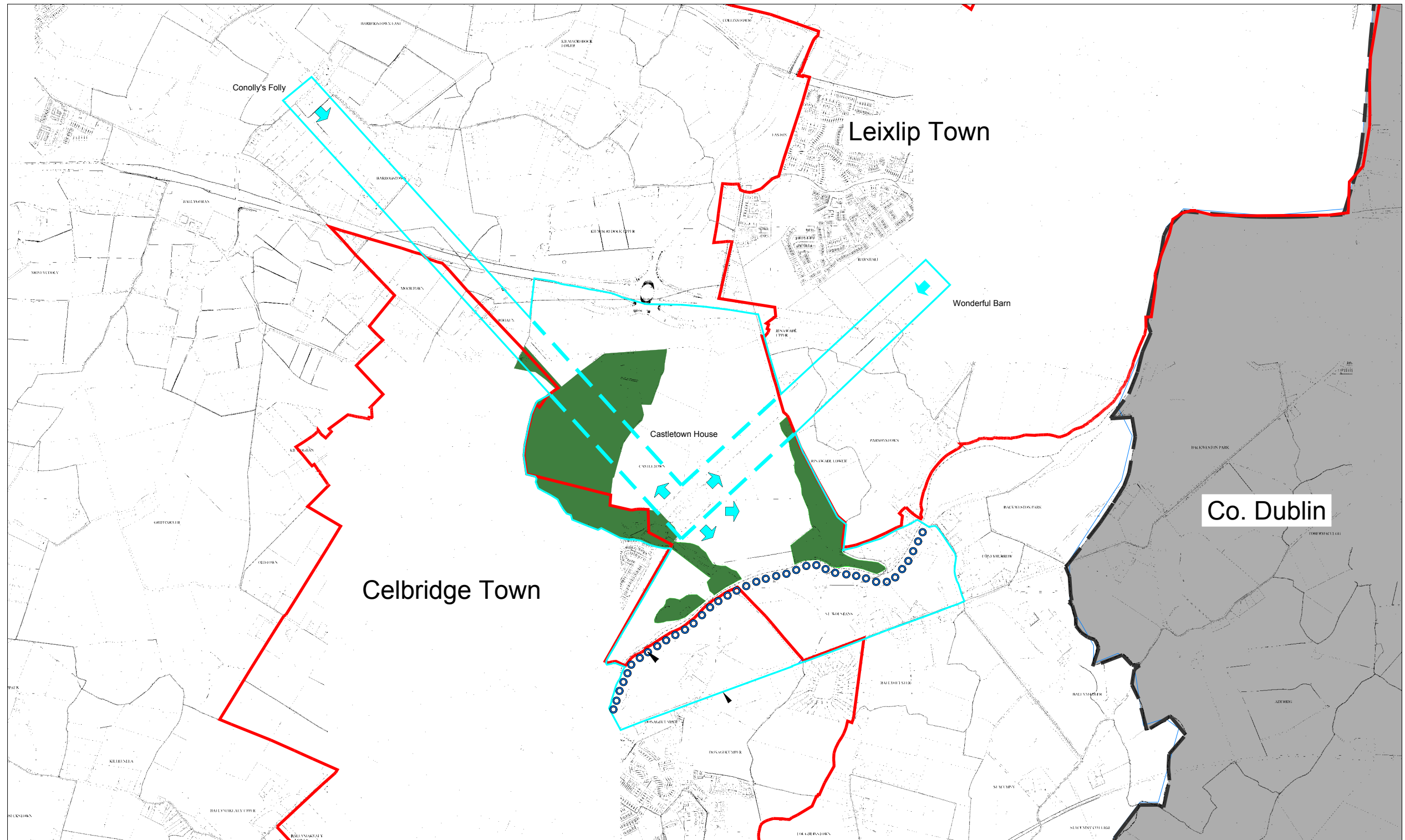
County Development Plan 2011 - 2017
Carton Demesne

Legend:

- Special Study Area 
- County Boundary 
- Maynooth Town Development Boundary 
- Woodland to be Preserved 
- Views to be Preserved 
- Demesne Wall 

Scale: NTS	Map Ref.: 12.9
Date: 2-May-2011	Drawing No.: 200/09/464C
© Ordnance Survey Ireland. All rights reserved. Licence No.: 2009/26/CCMA (Kildare County Council)	
Drawn by: N H	
This drawing is to be read in conjunction with the written statement	

Map 12.10 Castletown – Donaghcumper




Kildare County Council
 Planning & Economic
 Development Department
 Áras Chill Dara, Naas,
 Co Kildare.

County Development Plan 2011 - 2017
Castletown - Donaghcumper

Legend:

- Boundary of Area to be Protected
- County Boundary
- Woodland to be Preserved
- Views to be Preserved
- Leixlip & Celbridge Town Dev. Boundaries
- Walkway Objective



Scale.: NTS	Map Ref.: 12.10
Date.: 2-May-2011	Drawing No.: 200/09/461C
© Ordnance Survey Ireland. All rights reserved. Licence No.: 2009/26/CCMA (Kildare County Council)	Drawn by.: GMG
This drawing is to be read in conjunction with the written statement	

12.10 Record of Protected Structures

This is the Record of Protected Structures as of 2nd May 2011. Please note, that pursuant to Section 55 of the Planning & Development Act 2000, as amended, the planning authority can make an addition to or deletion from this Record of Protected Structures at any time. For the most up to date version, please see the RPS on our website www.kildare.ie/countycouncil/Planning or contact the Planning Department.

RPS No.	NIAH Ref.	Structure Name	Townland	Description	6"Map
B01-01		Ballynakill Rath	Ballynakill	Rath	1
B01-02	11900102	Ballyonan Corn Mill	Ballyonan	Corn Mill	1
B01-03	11900101	Leinster Bridge, Co. Kildare	Clonard New	Bridge	1
B02-01		Carrick Castle	Carrick	Castle	2
B02-02		Brackagh Holy Well - "Lady Well"	Brackagh	Holy Well	2
B02-03		Grange Castle	Grangewest	Castle	2
B02-04		Witches' Stone, Carrick Hill	Carrick	Witch's Stone	2
B02-05		Carrick Church (in ruins)	Carrick	Church	2
B02-06	11900201	Rahan Church	Rahin	Church	2
B02-07	11900202	Grange House	Kinnafad	House	2
B02-08		Ballindoolin House	Ballindoolin	House	2
B03-01		Cadamstown Medieval Cross, Socket and part of Cross	Cadamstown	Medieval Cross, Socket & part of cross	3
B03-02		Kilshancoe Triangular Earthworks	Kilshancoe	Earthworks	3
B03-03		Base of Cross	Clonagh	Base of Cross	3
B03-04		Church (in ruins)	Cadamstown	Church	3
B03-05	11900304	Ballinderry House	Ballinderry	House	3
B03-06		Williamstown House	Williamstown	House	3
B03-07		Blackwater Aqueduct, Royal Canal Main Line	West of Enfield	Aqueduct	3
B03-08	11900308	Kilglass House	Kilglass	House	3
B03-09		Balrennet House	Balrennit	House	3
B03-10		Bell Tower in grounds of Garrisker House & Demesne	Garrisker	Bell Tower, Basement & Outbuildings	3
B03-11		Kilmore House	Kilmore	House	3
B03-12	11900312	Ballina (Ballyna) House, Ballina Demesne	Ballina	House	3
B03-12A	11900313	Chapel, Ballina (Ballyna) Demesne	Ballina	Chapel	3
B03-12B	11900314	Stone Barn, Ballina (Ballyna) Demesne	Ballina	Stone Barn	3
B03-12C	11900315	Outbuilding, Ballina (Ballyna) Demesne	Ballina	Outbuilding	3
B03-12D	11900316	Outbuilding, Ballina (Ballyna) Demesne	Ballina	Outbuilding	3

RPS No.	NIAH Ref.	Structure Name	Townland	Description	6"Map
B03-12E	11900318	Outbuilding, Ballina (Ballyna) Demesne	Ballina	Outbuilding	3
B03-13	11900306	Broadford School (former)	Royal oak	House	3
B03-14	11900302	J. Furey's	Moyvalley	House	3
B03-15	11900301	Moyvalley Canal Bridge, Royal Canal Main Line	Moyvalley	Canal Bridge	3
B03-16	11900303	Kilmore Bridge, Royal Canal Main Line	Kilmore (Cadamstown Ed)	Canal Bridge	3
B03-17	11900307	Saint Mary's Catholic Church	Garrisker	Church	3
B03-18	11900310	Saint Brigid's Catholic Church	Killinagh	Church	3
B03-19	11903103	Saint Ita's Catholic Church, Kilmead	Kilmead	Church	3
B04-01		Ballykeelan Moated Site	Ballykeelan	Moated Site	4
B04-02		Ovidstown Ringfort	Ovidstown	Ringfort	4
B04-03		Johnstown Bridge - 2 Medieval Carved Stones	Johnstown	2 Medieval Carved Stones	4
B04-04		Dunferth Church Ruins&Hamilton Mausoleum&carved stones	Dunferth	Church & Hamilton Mausoleum & carved stones	4
B04-05		Colree Fort	Colree	Fort	4
B04-06		Cloncurry Church Ruins and Mausoleum	Cloncurry	Church and Mausoleum	4
B04-07		Cloncurry Moat	Cloncurry	Motte	4
B04-08		Moat at Hortland	Hortland	Motte	4
B04-09		Plaque on Bishops Chair Bridge	Hortland	Plaque Bridge	4
B04-10	11900407	Knockanally House	Knockanally	House	4
B04-11		Hortland House	Hortland	House	4
B04-12		Cappagh Windmills in ruins	Cappagh	Windmill	4
B04-13	11801001	Windmill in ruins Johnstown Bridge	Johnstown	Windmill	4
B04-14	11801004	Catholic Church and interior of St. Patrick's	Johnstown Bridge	Church	4
B04-15	11900403	Ballyvoneen House	Ballyvoneen	House	4
B04-16	11900402	Cappagh House	Cappagh	House	4
B04-17	11801014	Metcalfe Park	Gorteen (DunferthEd)	House	4
B04-18	11801006	Johnstown Bridge	Johnstown Bridge (Cadamstown Ed)	House	4
B04-21	11801005	Johnstown National School (former), Johnstown Bridge	Johnstown (Cadamstown Ed)	School (former)	4
B04-22	11801007	Johnstown Bridge, Co. Kildare	Johnstown (Cadamstown Ed)	Monument	4

RPS No.	NIAH Ref.	Structure Name	Townland	Description	6"Map
B04-23	11801009	Johnstown Bridge, Co. Kildare	Johnstown (Cadamstown Ed)	House	4
B04-24	11801011	Fear English Bridge, Johnstown Bridge, Co. Kildare	Gorteen (DunfierthEd)	Bridge	4
B04-25	11801015	Johnstown Bridge, Johnstown Bridge, Co. Kildare	Johnstown (Cadamstown Ed)	Bridge	4
B04-26	11901104	Celbridge Collegiate School (former)	Ballymakealy Lower	School (former)	4
B04-27	11900404	Newtown School (former)	Newtown (Cloncurry Ed)	School	4
B04-28	11900405	Newtown Catholic Church (old)	Newtown (Cloncurry Ed)	Church	4
B05-01		Laraghbryan Church (in ruins)	Laraghbryan East	Church and Graveyard	5
B05-02		Courtown House	Courtown Great	House	5
B05-03		Laragh House	Laragh Demesne	House	5
B05-04		Pitchfordstown House	Pitchfordstown	House	5
B05-05		"Lara" (house)	Roestown	House	5
B05-07	11900502	Boycetown	Boycetown	House	5
B05-08	11900503	Saint Patrick's	Boycetown	House	5
B05-09	11900506	Maria Villa	Mariavilla	House	5
B05-10	11803067	Butler's House, Convent Lane, Dillon's Lane	Maynooth	House	5
B05-11	11803050	Buckley House, Main Street	Maynooth	House	5
B05-12	11803045	Harbour House (Bean House), Leinster Street	Maynooth	House	5
B05-13	11803043	Nuzstop, Main Street	Maynooth	House with shop	5
B05-14	11803039	Lyreen House, Court House Square	Maynooth	House	5
B05-15	11802042	Stapleton, New Lane	Kilcock	House with shop	5
B05-16	11802029	Toddy's, Harbour Street	Kilcock	House with shop	5
B05-19	11802016	The Shrubbery, Kinnegad Road	Kilcock	House	5
B05-19A	11802015	The Shrubbery, Kinnegad Road	Kilcock	Gates/railings/walls	5
B05-20	11802012	The Lion House, Church Street	Kilcock	House with Public House	5
B05-21	11802002	The Square, Kilcock	Kilcock	House	5
B05-22	11802003	The Square, Kilcock	Kilcock	House	5
B05-24	11802035	Courtown Road, Kilcock	Kilcock	House	5
B05-27	11803090	Finnerty House, Dublin Road, Maynooth	Maynooth	House	5
B05-28	11803091	D.R. Glas, Ryebank House, Dublin Road, Maynooth	Maynooth	House	5
B05-29	11803092	Dublin Road, Maynooth	Maynooth	House	5

RPS No.	NIAH Ref.	Structure Name	Townland	Description	6"Map
B05-30	11803095	44 Mariaville, Dunboyne Road, Maynooth	Maynooth	House	5
B05-31	11803098	Leinster Street, Maynooth	Maynooth	House	5
B05-32	11803104	141 Greenfield Cottages	Greenfield	House	5
B05-33	11803106	Maynooth Railway Station (former), Straffan Road (off)	Greenfield	House	5
B05-34	11803109	202 Railpark	Railpark	House	5
B05-35	11900504	Chambers Bridge and Lock 15, Royal Canal Main Line	Maws	Canal Bridge and Lock	5
B05-36	11900505	Jackson's Bridge (and Lock)	Laraghbryan East	Bridge	5
B05-37	11802004	Ulster Bank, Kilcock, Co. Kildare	Kilcock	Bank	5
B05-38	11802009	Saint Joseph's Christian Schools, School Street, Kilcock	Kilcock	School	5
B05-39	11802010	School Street, Kilcock, Co. Kildare	Kilcock	House	5
B05-40	11802020	Shalom Presentation Convent, Church Street, Kilcock	Kilcock	Convent	5
B05-41	11802021	Saint Coca's Catholic Church, Church Street, Kilcock	Kilcock	Church	5
B05-42	11802028	Allied Irish Bank, Harbour Street, New Road, Kilcock	Kilcock	Bank	5
B05-43	11803020	Rye House, Main Street, Maynooth, Co. Kildare	Maynooth	Shop	5
B05-44	11803022	Main Street, Convent Lane, Maynooth, Co. Kildare	Maynooth	House	5
B05-45	11803035	Bradys, Main Street, Courthouse Square, Maynooth	Maynooth	Public House	5
B05-46	11803041	Court House Square, Main Street, Maynooth, Co. Kildare	Maynooth	House	5
B05-47	11803042	The Leinster Arms, Main Street, Maynooth	Maynooth	Public House	5
B05-48	11803044	Dawson's, Main Street, Maynooth	Maynooth	Shop	5
B05-49	11803049	Maynooth Garda Siochana Station, Leinster Street, Main Street	Maynooth	Garda Station	5
B05-50	11803055	Mill Street, Maynooth, Co. Kildare	Maynooth	Two-storey building, formerly a house	5
B05-51	11803078	28 Leinster Cottages, Double Lane/ Back Lane, Maynooth	Maynooth	House	5
B05-52	11803079	Pound Lane, Maynooth, Co. Kildare	Maynooth	Church Hall/Parish Hall	5
B05-53	11803087	William Bridge, Maynooth, Co. Kildare	Maynooth	Bridge	5
B05-54	11803093	Geraldine Hall, Leinster Street, Maynooth, Co. Kildare	Maynooth	School (former)	5

RPS No.	NAIH Ref.	Structure Name	Townland	Description	6"Map
B05-55	11803096	Carton (House), Main Street, Dublin Road, Maynooth	Maynooth	Gate Lodge	5
B05-56	11803099	Maynooth Rectory (former), Parson Street, Maynooth	Maynooth	House	5
B05-57	11803100	Saint Mary's Church, Parson Street, Maynooth	Maynooth	Church	5
B05-58	11803101	Saint Mary's Catholic Church, Mill Street, Maynooth	Maynooth	Church	5
B05-60	11803103	Old Mullen Bridge, Royal Canal Main Line, Maynooth	Maynooth	Canal Bridge	5
B05-62	11803107	Maynooth Railway Station, Straffan Road (off), Maynooth	Greenfield	Signal Box	5
B05-63	11803108	Maynooth Parochial House, Mill Street, Maynooth	Maynooth	House	5
B05-64	11803112	St. Patrick's College (Junior Hospital), Parson Street	Collegeland	Hospital (former)	5
B05-65	11803113	St. Patrick's College (Entrance Block), Parson Street	Collegeland	University	5
B05-66	11803114	St. Patrick's College (Saint Patrick's H, Parson Street	Collegeland	Engine House	5
B05-67	11803117	St. Patrick's College (Loftus Hall), Parson Street	Collegeland	Exam Hall	5
B05-68	11803118	St. Patrick's College, Parson Street, Maynooth	Collegeland	Building misc.	5
B05-69	11803123	St. Patrick's College (Rhetoric House), Parson Street	Collegeland	Building misc.	5
B05-70	11803125	St. Patrick's College (Riverstown Lodge), Parson Street	Collegeland	Building misc.	5
B05-71	11803126	St. Patrick's College (Junior House/ Logic Ho, Parson St.	Collegeland	Building misc.	5
B05-72	11803127	St. Patrick's College (Collegiate Chapel), Parson Street	Collegeland	Church	5
B05-73	11803128	St. Patrick's College (The Quadrangle), Parson St., Maynooth	Collegeland	Building misc.	5
B05-74	11803133	Bond Bridge, Royal Canal Main Line	Maynooth	Canal Bridge	5
B05-75	11803134	St. Patrick's College (Senior Infirmary), Parson St., Maynooth	Collegeland	Building misc.	5
B05-76	11803138	Pound Lane, Maynooth, Co. Kildare	Maynooth	House	5
B06-01		Donaghmore Church Ruins	Donaghmore	Church	6
B06-03		Confey Church Ruins	Confey	Church and Graveyard	6
B06-04		Tower of Confey Castle	Confey	Tower	6
B06-05		Knockmulrooney Tower in Confey Td.	Confey	Knockmulrooney Tower	6
B06-06		Lime Kiln	Railpark	Lime Kiln	6

RPS No.	NIAH Ref.	Structure Name	Townland	Description	6"Map
B06-07		Hedsor House	Blakestown	House	6
B06-08		Ravensdale House and Gates	Ravensdale	House	6
B06-09		Carton House and associated outhouses, stables and yards	Carton Demesne	House	6
B06-09i		Interiors of Carton Demesne (House and Gardens)	Carton Demesne	House and Garden	6
B06-10		Confey Abbey	Confey	Abbey	6
B06-12	11803102	Castle View House, Parson Street	Maynooth	House	6
B06-13	11900601	Pike Bridge, Royal Canal Main Line	Railpark	Canal Bridge	6
B06-14	11900602	Deey Bridge and Lock 13, Carton House, Royal Canal Main Line	Blakestown (Maynooth Ed)	Canal Bridge and Lock	6
B07-01		Kinnafad Castle	Kinnafad	Castle	7
B07-02	11900701	Kinnafad House	Kinnafad	House	7
B08-01		Carbury Castle	Carbury	Castle	8
B08-02		Remains of Church	Carbury	Church and Graveyard	8
B08-03		Carbury Moat	Carbury	Moat	8
B08-04		Carbury Tumulus and Earthworks	Carbury	Tumulus and Earthworks	8
B08-05		Ardkill Ancient Field System	Ardkill	Field System	8
B08-06		Ruins of Ardkill Castle	Ardkill	Castle	8
B08-07		Trinity Well at Newbury Hall	Demesne	Well	8
B08-08		Carved Stone in Carbury Village (house opposite Garda Barracks)	Carbury	Carved Stone	8
B08-09		Carved Stone on Council Store at Carbury	Carbury	Carved Stone	8
B08-10		Newbury Hall	Demesne	House	8
B08-11	11900811	Ardkill House, Carbury	Ardkill	Ardkill House - Carbury	8
B08-12		Dreenan Windmill in Ruins	Dreenan	Windmill	8
B08-13		Drummin House		House	8
B08-14		Oldcourt House	Oldcourt	House	8
B08-15		Church of Ireland	Carbury	Church	8
B08-16		Stable Building opposite Church of Ireland Church	Carbury	Stable	8
B08-17	11900807	Carbury, Co. Kildare	Carbury	House	8
B08-19	11900805	Derrinturn House	Derrinturn	House	8
B08-20	11900806	Carbury (Former Carbury Rectory)	Carbury	House	8
B08-22	11900804	The Turn Inn	Derrinturn	House with Public House	8

RPS No.	NIAH Ref.	Structure Name	Townland	Description	6"Map
B08-23	11900801	Ticknevin/Unrill Bridge, (aka Hartley Bridge), Grand Canal Main Line	Ticknevin	Canal Bridge	8
B08-24	11900803	Trinity Catholic Church	Derrinturn	Church	8
B08-25		The Haggard & Demesne	Haggard	House	8
B08-26		Teelough House, Teelough	Teelough	House	8
B08-27		Cooldyna House	Windmill	House	8
B09-01		Donadea Canopied tomb & Medieval Church in Ruins	Donadea Demesne	Canopied tomb and Medieval Church Ruins	9
B09-02		Donadea Castle	Donadea Demesne	Castle	9
B09-03		Disused Burial Ground	Hodgestown	Burial Ground	9
B09-04		Dunmurraghill Early Church Site	Dunmurraghill	Field	9
B09-05		Ringfort	Donadea	Ringfort	9
B09-06		Donadea Demesne - Castle, including 17th - 19th century additions	Donadea Demesne	Castle	9
B09-07	11900904	The Range, Range Cross Roads, Co. Kildare	Dunmurraghill	House	9
B09-08		Lime Kiln	Dunmurraghill	Lime Kiln	9
B09-09		Newpark House	Newtownmoneen-luggagh	House	9
B09-10		Coolcarrigan House	Coolcarrigan	House	9
B09-11		Coolcarrigan Church	Coolcarrigan	Church	9
B09-12		Hillview (former Post Office)	Dunmurraghill	House	9
B09-13		The Rectory	Dunmurraghill	Rectory	9
B09-14		Kilnamargh House	Kilnamargh South	House	9
B09-16	11900901	Connolly's	Cooltrim South	House/Public House	9
B09-17	11900902	Saint Benignus's Catholic Church	Staplestown	Church	9
B09-18	11900905	Saint Peter's Church	Donadea Demesne	Church	9
B09-19		Ballagh Lodge, Ballagh	Ballagh	House	9
B10-01		Round Tower	Taghadoe	Round Tower	10
B10-02		Castle	Rathcoffey Demesne	Castle	10
B10-03		Church and Graveyard	Taghadoe	Church and Graveyard	10
B10-04		Surviving Portions of the Pale:		Surviving Portions of the Pale:	10
B10-04A		Surviving Portions of the Pale at (a) Ballyloughan		Surviving Portions of the Pale:	10
B10-04B		Surviving Portions of the Pale at (b) Ballybrack, Ballyloughlan, Graigepottle, Clonduff, and Clonfert South		Surviving Portions of the Pale:	10

RPS No.	NIAH Ref.	Structure Name	Townland	Description	6"Map
B10-04C		Surviving Portions of the Pale at Clongowes		Surviving Portions of the Pale:	10
B10-05		St. Patricks Well	Ardrass	Holy Well	10
B10-06		Cowanstown Church Ruins and Holy Well	Cowanstown	Church and Holy Well	10
B10-07		Killeen Moat	Clonshanbo	Moat	10
B10-08		Barberstown Castle	Barbarstown	Castle	10
B10-09	11901002	Rathcoffey Catholic Church	Rathcoffey North	Church	10
B10-10	11901005	Donaghstown Catholic Church	Donaghstown	Church	10
B10-11		Toolestown House	Toolestown	House	10
B10-12		Barberstown House	Barberstown	House	10
B10-14	11901001	Thatched Dwelling, Painestown Cross	Moortown (Celbridge Ed)	Thatched Dwelling	10
B10-15		Taghadoe House	Taghadoe	House	10
B10-16		Corballis House	Corbally	House	10
B10-17		"Greygates" (house)	Barberstown Upper	House	10
B10-19	11901003	Baltracey House	Baltracey (Bakaraheen Ed)	House	10
B10-20	11901006	Windgates Villa	Windgates	House	10
B10-21		Roselawn House, Posseckstown, Celbridge	Posseckstown	House	10
B10-22		Pickering Forest, Crippaun	Crippaun	House	10
B11-01		St. Patrick's Chapel	Ardrass Lower	Chapel	11
B11-02		Donaghcumper Medieval Church Ruins	Donaghcumper	Medieval Church	11
B11-03		Griffinrath Ringfort	Griffinrath	Ringfort	11
B11-04		St. Wolstan's Abbey	St. Wolstan's	Abbey	11
B11-06		Kilmacredock Church Ruins	Kilmacredock	Church	11
B11-07		Kiladoon Country House & Demesne	Kiladoon	House	11
B11-08		Elm Hall House & Demesne	Loughlinstown	House	11
B11-09	11901103	Stacumny Lodge	Stacumny	Lodge	11
B11-10		Stacumny House	Stacumny	House	11
B11-11		St. Wolstan's House	St. Wolstans	House	11
B11-12		Stacumny	Stacumny	Lime Kiln	11
B11-13		Castletown House, Temple, Batty Langley Lodge, Entrance Gates and avenue (and interiors)	Castletown	House	11
B11-14		Castletown Walled Garden and pedimented arch and nearby temple	Castletown	Walled Garden and pedimented arch and nearby temple	11

RPS No.	NIAH Ref.	Structure Name	Townland	Description	6"Map
B11-15	11901102	Wonderful Barn complex	Barnhall	Barn	11
B11-16		Connolly Folly	Barrogstown West	Obelisk	11
B11-17		Coneyburrow	Coneyburrow	Lime Kiln	11
B11-18		Stacumny Cottage	Stacumny	Cottage	11
B11-19		Grangewilliam House	Barrogstown West	House	11
B11-20		Ballygoran (house)	Ballygoran	House	11
B11-21		Beech Lodge		Estate Cottage	11
B11-23	11805062	Kildrought House, Main Street	Celbridge	House, Garden, Miscellaneous Garden Structures, Walls and Railings	11
B11-24	11805074	Celbridge Abbey, Clane Road	Celbridge Abbey (Celbridge Ed)	Monastery	11
B11-24A	11805075	Celbridge Abbey, Clane Road, Celbridge, Co. Kildare	Celbridge Abbey (Celbridge Ed)	Gates/railings/walls	11
B11-24B	11805076	Celbridge Abbey, Clane Road, Celbridge, Co. Kildare	Celbridge Abbey (Celbridge Ed)	Gates/railings/walls	11
B11-24C	11805077	Celbridge Abbey, Clane Road, Celbridge, Co. Kildare	Celbridge Abbey (Celbridge Ed)	Foot Bridge	11
B11-25	11804009	67 Main Street, Leixlip	Leixlip	House	11
B11-26	11805061	Francis & Margaret Finlay, Dublin Road, Donaghcumper	Donaghcumper	House	11
B11-27	11805035	Main Street, Celbridge	Celbridge	House	11
B11-28	11804077	Ralph Square (Off), Leixlip	Leixlip	House	11
B11-29	11804079	The Stables, Pound Street, Leixlip	Leixlip	House	11
B11-30	11804070	337 Mill Lane, Leixlip	Leixlip	House	11
B11-31	11804040	Glebe House, Pound	Leixlip	House	11
B11-32	11804039	Ryevale Tavern, Church Road, Celbridge	Leixlip	House	11
B11-33	11804026	14 Main Street, Leixlip	Leixlip	House	11
B11-34	11805044	Oakley Park	OakleyPark	House	11
B11-35	11805045	Celbridge Lodge, Church Rd, Celbridge	Celbridge	House	11
B11-35A	11805026	Celbridge Lodge, Church Road, Celbridge, Co. Kildare	Celbridge	Gate Lodge	11
B11-35B	11805027	Celbridge Lodge, Church Road, Celbridge, Co. Kildare	Celbridge	Walls/gates/railings	11
B11-36	11805048	150 Church Rd, Celbridge	Celbridge	House	11
B11-37	11805053	Abbey View, Church Rd, Celbridge	Celbridge	House	11
B11-38	11805055	The Forge, Primrose Hill, Celbridge	Donaghcumper	House	11

RPS No.	NIAH Ref.	Structure Name	Townland	Description	6"Map
B11-39	11805003	Jassamine House, Main Street, Celbridge	Celbridge	House/Guesthouse	11
B11-40	11805034	Landscape House, Main Street, Celbridge	Celbridge	House	11
B11-41	11804073	St Catherine's Park (Liffey Valley House Hotel)	St Catherine's Park	House	11
B11-42	11804074	Leixlip House Hotel, Captain's Hill, Leixlip	Newtown (Leixlip Ed)	House	11
B11-43	11804075	Newton Hill House	Newtown (Leixlip Ed)	House	11
B11-44	11804076	Leixlip Bridge Toll House, Leixlip Bridge	Leixlip	House	11
B11-45	11804069	74 Mill Street, Leixlip	Leixlip	House	11
B11-46	11804066	Black Castle, Mill Street, Leixlip	Leixlip	House	11
B11-48	11804029	French Estates/John Paul's, Main Street, Leixlip	Leixlip	House with shops	11
B11-49	11804021	Castle View House, 5 Main Street, Leixlip	Leixlip	House	11
B11-50	11804022	1 Main Street, Leixlip	Leixlip	House	11
B11-51	11804023	Ivy House, Main Street, Leixlip	Leixlip	House	11
B11-52	11804045	Leixlip Castle	Leixlip Demesne	Country House	11
B11-53	11805073	Abbey National School (former), Celbridge	Celbridge Abbey (Celbridge Ed)	School (former)	11
B11-54		Donaghcumper House and Demesne	Celbridge	House	11
B11-55	11804047	Leixlip Castle, Leixlip, Co. Kildare	Leixlip Demesne	Folly	11
B11-56	11804048	Leixlip Castle, Leixlip, Co. Kildare	Leixlip Demesne	Outbuilding	11
B11-57	11804052	Leixlip Castle, Leixlip, Co. Kildare	Leixlip Demesne	Outbuilding	11
B11-58	11804053	Leixlip Castle, Leixlip, Co. Kildare	Leixlip Demesne	Walls/gates/railings	11
B11-59	11804054	Leixlip Castle, Leixlip, Co. Kildare	Leixlip Demesne	Walls/gates/railings	11
B11-60	11804055	Leixlip Castle, Leixlip, Co. Kildare	Leixlip Demesne	Garden Temple	11
B11-61	11804056	Leixlip Castle, Leixlip, Co. Kildare	Leixlip Demesne	Outbuilding	11
B11-62	11804057	Leixlip Castle, Leixlip, Co. Kildare	Leixlip Demesne	Outbuilding	11
B11-63	11804058	Leixlip Castle, Leixlip, Co. Kildare	Leixlip Demesne	Dovecote (former)	11
B11-64	11804059	Leixlip Castle, Leixlip, Co. Kildare	Leixlip Demesne	Outbuilding	11
B11-65	11804060	Leixlip Castle, Leixlip, Co. Kildare	Leixlip Demesne	Outbuilding	11
B11-66	11804061	Leixlip Castle, Leixlip, Co. Kildare	Leixlip Demesne	House	11
B11-67	11804062	Leixlip Castle, Leixlip, Co. Kildare	Leixlip Demesne	Garden Structure (misc.)	11
B11-68	11804064	Leixlip Castle, Leixlip, Co. Kildare	Leixlip Demesne	Boat house (former)	11

RPS No.	NIAH Ref.	Structure Name	Townland	Description	6"Map
B11-69	11804065	Leixlip Castle, Leixlip, Co. Kildare	Leixlip Demesne	Garden Structure (misc.)	11
B11-70	11804001	1 The Mall, Main Street, Leixlip, Co. Kildare	Leixlip	House	11
B11-71	11804002	2 The Mall, Main Street, Leixlip, Co. Kildare	Leixlip	House	11
B11-72	11804003	3 The Mall, Main Street, Leixlip, Co. Kildare	Leixlip	House	11
B11-73	11804004	4 The Mall, Main Street, Leixlip, Co. Kildare	Leixlip	Office	11
B11-74	11804005	5 The Mall, Main Street, Leixlip, Co. Kildare	Leixlip	Office	11
B11-75	11804006	6 The Mall, Main Street, Leixlip, Co. Kildare	Leixlip	Office	11
B11-76	11804007	7 The Mall, Main Street, Leixlip, Co. Kildare	Leixlip	Office	11
B11-77	11804008	8 The Mall, Main Street, Leixlip, Co. Kildare	Leixlip	House	11
B11-79	11804017	Saint Mary's Church, Main Street, Leixlip, Co. Kildare	Leixlip	Church	11
B11-80	11804024	Classic Combination Mini Mart, Main Street, Leixlip	Leixlip	Shop	11
B11-81	11804025	Main Street, Leixlip, Co. Kildare	Leixlip	House	11
B11-82	11804033	Catholic Church of Our Lady's Nativity, Pound St., Leixlip	Leixlip	Church	11
B11-83	11804078	Leixlip Bridge, Leixlip, Co. Kildare	Leixlip	Bridge	11
B11-84	11805001	Castletown House, Celbridge, Co. Kildare	Castletown	Gate Lodge	11
B11-85	11805002	Round House (The), Main Street, Big Lane, Celbridge	Celbridge	Gate Lodge	11
B11-86	11805004	Top of the Town Drycleaners/Murfish, Main St., Celbridge	Celbridge	Shop	11
B11-88	11805005	Michelangelo, Main Street, Celbridge, Co. Kildare	Celbridge	Restaurant	11
B11-89	11805022	Gogarty, Main Street, Celbridge, Co. Kildare	Celbridge	Shop	11
B11-90	11805028	Lady Louisa Connolly School, Celbridge, Co. Kildare	Castletown	School (former)	11
B11-91	11805029	Castletown School of Industry, Celbridge, Co. Kildare	Castletown	School (former)	11
B11-92	11805030	Christchurch, Celbridge, Co. Kildare	Castletown	Church	11
B11-93	11805031	Celbridge Parochial House, Main Street, Celbridge	Celbridge	House	11
B11-94	11805033	Celbridge Town Hall (former), Main Street, Celbridge	Celbridge	Shop	11

RPS No.	NIAH Ref.	Structure Name	Townland	Description	6"Map
B11-95	11805036	Blake's Pharmacy, Main Street, Celbridge, Co. Kildare	Celbridge	Shop	11
B11-96	11805037	Castletown Videos, Main Street, Celbridge, Co. Kildare	Celbridge	Shop	11
B11-97	11805038	Finey House, Main Street, Celbridge, Co. Kildare	Celbridge	House	11
B11-98	11805040	Main Street, Celbridge, Co. Kildare	Celbridge	House	11
B11-99	11805042	Saint Patrick's Catholic Church, Main Street, Celbridge	Celbridge	Church	11
B11-100	11805043	St. Brigid's (Holy Faith) Convent, Main Street (off), Celbridge	Celbridge	Convent	11
B11-101	11805047	Celbridge Methodist Church (former), Celbridge, Co. Kildare	Donaghcumper	Church	11
B11-102	11805051	Tea Lane Graveyard, Church Road, Celbridge	OakleyPark	Cemetery	11
B11-103	11805054	Celbridge Bridge, Celbridge, Co. Kildare	Donaghcumper	Bridge	11
B11-104	11805056	The Mill Community Centre, Main Street, Celbridge	Celbridge	Community Centre	11
B11-105	11805057	The Mill Community Centre, Main Street (off), Celbridge	Celbridge	Community Centre	11
B11-106	11805058	The Mill Community Centre, Main Street (off), Celbridge	Celbridge	Community Centre	11
B11-107	11805059	The Mill Community Centre, Main Street (off), Celbridge	Celbridge	Community Centre	11
B11-108	11805063	Castletown House, Main Street, Celbridge, Co. Kildare	Castletown	Walls/gates/railings	11
B11-109	11805064	Main Street, Celbridge, Co. Kildare	Celbridge	House	11
B11-110	11805078	Rock Bridge, Clane Road (off), Celbridge, Co. Kildare	Celbridge Abbey (Celbridge Ed)	Foot Bridge	11
B11-111	11805079	Celbridge Abbey, Clane Road, Celbridge, Co. Kildare	Celbridge Abbey (Celbridge Ed)	Foot Bridge	11
B11-112	11805080	Celbridge Abbey, Clane Road, Celbridge, Co. Kildare	Celbridge Abbey (Celbridge Ed)	Mill Race	11
B11-113	11901101	Leixlip Gate	Barnhall	Walls/gates/railings	11
B11-115		Ryevale House, Leixlip	Leixlip	House	11
B11-116		Marshfield House, Mill Lane, Leixlip	Leixlip	House	11
B11-117		Collinstown House, Collinstown	Collinstown	House	11
B11-118		Springfield House, Ballymakeally Upper	Ballymakeally Upper	House	11
B11-119		Gardeners House, Castletown	Celbridge	Creche	11
B11-120		The Croft, Castletown	Castletown	House	11
B11-121		Ardrass Lodge, Ardrass Lower	Ardrass Lower	House	11

RPS No.	NIAH Ref.	Structure Name	Townland	Description	6"Map
B11-122	11804041	Leixlip Castle, Leixlip, Co. Kildare	Leixlip	Walls/gates/railings	11
B11-123	11804046	Leixlip Castle, Leixlip, Co. Kildare	Leixlip Demesne	House	11
B12-01		Lullymore Monastic Enclosure	Lullymore East	Monastic Enclosure	12
B12-02	11901201	Shea Bridge, also known as Shee and Scow Bridge, Grand Canal Main Line	Allenwood	Canal Bridge	12
B13-01	11901309	Ballyteige Castle	Ballyteige North	Castle	13
B13-02		St. Farnan's Well	Downings North	Holy Well	13
B13-03		Ruined Church	Downings North	Church and Graveyard	13
B13-04		Eldonsfort	Curryhills		13
B13-05		Blackwood Castle	Blackwood	Castle	13
B13-06		Ringfort	Downings North	Ringfort	13
B13-07		Curryhills	Curryhills	Ringfort	13
B13-09		Medieval Church Ruins	Killybegs Demesne	Medieval Church and Graveyard	13
B13-10		Robertstown Hotel and associated waterfront buildings	Robertstown	Hotel and associated waterfront buildings	13
B13-12	11806004	Binns Bridge, Grand Canal Main Line, Robertstown	Robertstown	Canal Bridge	13
B13-13		Lowtown Depot	Robertstown		13
B13-14	11806001	Annsborough House and Railings	Robertstown West	House	13
B13-15		Landenstown House	Landenstown	House	13
B13-16		Bonyng Bridge (Healy's Bridge), Grand Canal Main Line	Downings East of Robertstown	Canal Bridge	13
B13-17		Woodville House	Downings South	House	13
B13-18		Downings House	Downings North	House	13
B13-20	11806010	Robertstown House, Robertstown, Co. Kildare	Robertstown West	House	13
B13-21		Lowtown House	Grangeclare Little	House	13
B13-22	11807001	Main Street, Prosperous, Co. Kildare	Curryhills	House	13
B13-23	11806008	Thatched House, Robertstown	Robertstown East	Thatched House	13
B13-24	11807009	The Villa, Prosperous	Curryhills	House	13
B13-25	11901307	Huband Bridge also known as Greene's Bridge, Grand Canal Barrow Line	Grangeclare West	Canal Bridge	13
B13-26	11901308	Skew Bridge, 19th Lock, Grand Canal Barrow Line	Robertstown	Canal Bridge and Lock	13
B13-27	11901310	Co. Kildare	Donore	Thatched Cottage	13
B13-28	11806006	Robertstown R.I.C. Barracks, Main St., Robertstown	Robertstown West	Barracks (former)	13
B13-29	11806007	Robertstown, Co. Kildare	Robertstown East	Building misc.	13

RPS No.	NIAH Ref.	Structure Name	Townland	Description	6"Map
B13-30	11806009	Robertstown Canal Hotel (former), Robertstown, Co. Kildare	Robertstown East	Hotel (former)	13
B13-31	11806011	Robertstown House, Robertstown, Co. Kildare	Robertstown West	Gate Lodge	13
B13-32	11806012	White-Eye Supply Single Arch Stone aqueduct with embankment	Robertstown	Canal Feeder Culvert	13
B13-33	11806013	Robertstown, Co. Kildare	Robertstown West	Water Pump	13
B13-34	11806014	Robertstown, Co. Kildare	Robertstown East	Lamp Standard	13
B13-35	11806015	Section of Canal, Robertstown	Robertstown	Grand Canal Main Line	13
B13-36	11807002	Main Street, Prosperous	Curryhills	House	13
B13-37	11807004	Main Street, Prosperous	Curryhills	House	13
B13-38	11807005	Main Street, Prosperous	Curryhills	House	13
B13-39	11807006	Prosperous Textile Factory (former), Main Street, Prosperous	Curryhills	Shop	13
B13-40	11807008	Main Street, Prosperous	Curryhills	House	13
B13-41	11807011	Catholic Church of Our Lady & St. Joseph, Prosperous	Curryhills	Church	13
B13-41A	11807010	Prosperous National School (former), Prosperous	Curryhills	Community Centre	13
B13-42	11901304	Bond Bridge, Grand Canal Main Line, Derrymullen, Allenwood	Derrymullen	Canal Bridge	13
B13-43	11901305	New Bridge, Grand Canal Barrow Line, Littleton, Allenwood	South of Allenwood	Canal Bridge	13
B13-44		Curley's Thatched Cottage, Downings North	Downings North	Thatched Cottage	13
B14-01		Clownings Rectilinear Earthworks ("Puddlehall Moat")	Clownings	Moated Site	14
B14-02		Bodenstown Medieval Church Ruins and Wolfe Tone's Grave	Bodenstown	Medieval Church and Graveyard	14
B14-03		Castledillon Graveyard and Early Church Site	Castledillon Upper	Church Site and a Graveyard	14
B14-04		Longtown Moat	Longtown Demesne	Moat	14
B14-05		Mainham Moat (Queen Buans Grave) and surrounding land to west and north (Site of Aonach)	Mainham	Moat	14
B14-06		Socket Stones for Crosses	Sherlockstown	Socket Stones for Crosses	14
B14-07		Tumulus	Firmount East	Tumulus	14
B14-09		Ruined Castle and Church and Baptismal Font	Whitechurch	Church and Graveyard	14
B14-10		Church Ruins	Straffan	Church and Graveyard	14
B14-12		Millicent Church and Lych Gate	Millicent Demesne	Church and Lych Gate	14

RPS No.	NIAH Ref.	Structure Name	Townland	Description	6"Map
B14-13		Castlesize House	Castlesize	House	14
B14-14		Clongoweswood College	Clongowes	College	14
B14-15		Wogan Browne Mausoleum	Mainham	Wogan Browne Mausoleum	14
B14-16		Sandymount House	Fleshtown	House	14
B14-17	11901405	Devonshire Bridge, Grand Canal Main Line	Kileenmore	Canal Bridge	14
B14-18		Moatfield House	Firmount East	House	14
B14-20	11809001	Church of Ireland Church	Straffan	Church	14
B14-21		Lych Gate to Graveyard	Straffan	Lych gate into Graveyard	14
B14-22		Old RIC Barracks	Straffan	Old RIC Barracks	14
B14-23		Glebe House	Glebe	House	14
B14-24		Lodge Park and Demesne	Lodgepark	House	14
B14-25		Entrance arch of Longtown House	Longtown Demesne	House	14
B14-26		Millicent House	Millicent	House	14
B14-27		Millicent Estate Houses	Millicent South	House	14
B14-28		Sherlockstown House	Sherlockstown	Tower House	14
B14-29	11809026	Straffan House and Gates	Straffan Demesne	House and Gates	14
B14-29A	11809025	Straffan House (Hotel), Straffan, Co. Kildare	Straffan Demesne	Gate Lodge	14
B14-29B	11809027	Straffan House (Hotel), Straffan, Co. Kildare	Straffan Demesne	Hotel	14
B14-30		Painestown House	Painestown	House	14
B14-31		West Lodge	Lodgepark	Lodge	14
B14-32	11809019	Millbrook House	Turnings Lower	House	14
B14-33		Turnings House and lodge/entrance walls	Turnings Upper	House	14
B14-34		Gate Lodge and entrance gates/walls to east of Castlesize House	Castlesize	Gate Lodge and Entrance gates and walls	14
B14-35		Prospect House	Prospect	House	14
B14-36	11901401	Welds Thatched House Ballynagappagh	Ballynagappagh (Clane Ed)	Thatched House	14
B14-37	11901404	Thatched House, Millicent South	Millicent South	Thatched House	14
B14-38	11901407	Straffan	Clownings (Bodenstown Ed)	House	14
B14-40	11809010	Bohereen	Bawnoges	House	14
B14-41	11808005	Main Street, Clane	Clane	House	14
B14-42	11808010	Abbeylands House	Clane	House	14

RPS No.	NIAH Ref.	Structure Name	Townland	Description	6"Map
B14-44	11809015	Straffan Inn	Straffan	House with Public House	14
B14-45	11901402	Landenstown Bridge and Lock 17, Grand Canal Main Line	Landenstown	Canal Bridge and Lock	14
B14-46	11901403	Digby Bridge and Lock 16, Grand Canal Main Line	Landenstown	Canal Bridge and Lock	14
B14-47	11901406	Ponsonby Bridge, Grand Canal Main Line	Baronrath	Canal Bridge	14
B14-48	11809005	Straffan, Co. Kildare	Straffan	Cemetery	14
B14-49	11809006	Straffan Glebe House, Straffan, Co. Kildare	Glebe (Straffan Ed)	House	14
B14-50	11809008	Bohereen Church of Ireland School (former), Bohereen	Bawnoges	House	14
B14-51	11809013	Straffan Royal Irish Constabulary Barracks (former), Straffan	Straffan	Barracks (former)	14
B14-52	11809014	St. Brigid's Catholic Church, Straffan, Co. Kildare	Straffan	Church	14
B14-53	11809016	Straffan, Co. Kildare	Lodgepark	Gates/railings/walls	14
B14-54	11809023	Straffan Bridge, Straffan, Co. Kildare	Straffan Demesne	Bridge	14
B14-55	11808004	Jones Public House, Main Street, Clane	Clane	Public House	14
B14-57		The Corner House, Main Street, Clane	Clane	Public House	14
B14-58		Church of Ireland and grounds, building and boundary, Clane	Clane	Church	14
B14-59		Bellaville House, Prosperous Road, Clane	Clane	House	14
B14-60	11808008	Convent, Main Street, Clane	Clane	Convent	14
B14-61	11808007	Catholic Church, Main Street, Clane	Clane	Church	14
B14-62	11808003	Former Garda Barracks, Main Street, Clane	Clane		14
B14-63	11808013	Alexandra Bridge, Naas Road, Bridge, Clane	Clane	Bridge	14
B14-64	11808011	House at junction (Village Inn/Jas Manor) North Main Street, Clane	Clane	Public House	14
B14-65		Clane Abbey and graveyard, Clane	Clane	Monument	14
B14-66		Bullan Stone Monument, Clane	Clane	Monument	14
B14-67		Clane Socket stone of Cross Monument, Clane	Clane	Monument	14
B14-68		Motte Monument, Clane	Clane	Monument	14
B14-70		Stone Bridge at end of Stream Park Bridge, Clane	Clane	Bridge	14
B14-71		Large stone bridge at Stream Park Bridge, Clane	Clane	Bridge	14

RPS No.	NIAH Ref.	Structure Name	Townland	Description	6"Map
B14-72	11808012	The Presbytery, Main Street Building, Clane	Clane	Presbytery	14
B14-73	11808006	Old National School, Main Street Building, Clane	Clane	School	14
B14-74		Straffan Lodge, Straffan Glebe	Glebe (Straffan Ed)	House	14
B14-75		Irishtown House, Irishtown Lower	Irishtown Lower	House	14
B14-76		Little Rath House	Little Rath	House	14
B15-01		Round Tower and Church	Oughterard	Round Tower and Church	15
B15-02		Medieval Earthwork Complex	Castlewarden North	Rectangular Enclosure	15
B15-03		Lyons Church and Carvings	Lyons Demesne	Church and Graveyard	15
B15-04		Site of Castle and Medieval Village	Lyons Demesne	Castle	15
B15-05		Earthworks	Lyons Demesne	Earthworks	15
B15-06		Oughterard Castle (in ruins)	Oughterard	Castle	15
B15-08		Bishopscourt House	Bishopscourt Upper	House	15
B15-09		Lyons House and Interiors (including Gabrielli murals)	Lyons Demesne	House	15
B15-10		Old School House	Ardclough	Old School House	15
B15-11		Stone Cottage (single storey)	Clonaghilis	Stone Cottage	15
B15-12	11901501	Henry Bridge, Grand Canal Main Line	Clonaghilis	Canal Bridge	15
B15-13		Kileen House, Kill East	Kill East	House	15
B16-01	11901601	Blakefield House	Ballysooghan North	House	16
B16-02	11901602	Wilson's Bridge, Grand Canal Barrow Line	Kiltaghan South	Canal Bridge	16
B17-04		Boherkill Forge (including horseshoe arch)	Boherkill	Forge	17
B17-05		Two footbridges over Slate River (formerly mass path)	Cloncumber	2 Footbridges	17
B17-06		Kilmoney House	Kilmoney South	House	17
B17-07	11901706	Feighcullen Church of Ireland Church	Feighcullen	Church of Ireland Church	17
B17-08	11901710	Punchersgrange House	Punchersgrange	House	17
B17-09	11901704	Bushfield House	Glenaree	House	17
B17-10	11901707	Feighcullen House	Feighcullen	House	17
B17-11	11901708	Feighcullen Glebe House	Feighcullen	House	17
B17-12	11810037	Rathangan Lodge, (Bracknagh Rd.) Portarlinton Rd.	Rathangan (Rathangan Ed)	House	17
B17-13	11810036	Oakley House, Portarlinton Rd.	Rathangan (Rathangan Ed)	House	17

RPS No.	NIAH Ref.	Structure Name	Townland	Description	6"Map
B17-14	11810035	Portarlington Rd.	Rathangan (Rathangan Ed)	House	17
B17-15	11901702	Agar Bridge	Glenaree	Bridge	17
B17-16	11901703	Glenaree Bridge and Lock 22, Grand Canal Barrow Line	Glenaree	Canal Bridge and Lock	17
B17-17	11901705	Pluckerstown Corn Mill (former)	Pluckerstown (Rathernan Ed) (Connell By)	Mill	17
B17-18	11810001	D & T Dillon, Market Square, Chapel Street, Rathangan	Rathangan (Rathangan Ed)	Public House	17
B17-19	11810002	D & T Dillon, Market Square, Rathangan, Co. Kildare	Rathangan (Rathangan Ed)	Public House	17
B17-20	11810003	Rathangan, Co. Kildare	Rathangan (Rathangan Ed)	Bridge	17
B17-21	11810006	Rathangan Parochial Hall, Chapel Street, Rathangan	Rathangan (Rathangan Ed)	Parish Hall	17
B17-22	11810007	Leinster Street, Rathangan, Co. Kildare	Rathangan (Rathangan Ed)	House	17
B17-23	11810010	Main Street, Rathangan, Co. Kildare	Rathangan (Rathangan Ed)	House	17
B17-24	11810012	Rathangan Presbytery, Main Street, Rathangan, Co. Kildare	Rathangan (Rathangan Ed)	House	17
B17-25	11810014	Leinster Street, Rathangan, Co. Kildare	Rathangan (Rathangan Ed)	House	17
B17-26	11810015	Rathangan Bridge, Grand Canal Barrow Line	Rathangan	Canal Bridge	17
B17-27	11810017	Spencer Bridge, Grand Canal Barrow Line	Rathangan	Canal Bridge	17
B17-28	11810019	New Street, Rathangan, Co. Kildare	Rathangan (Rathangan Ed)	Foot Bridge	17
B17-29	11810022	Leinster Street, Rathangan, Co. Kildare	Rathangan (Rathangan Ed)	House	17
B17-30	11810023	Leinster Street, Rathangan, Co. Kildare	Rathangan (Rathangan Ed)	House	17
B17-31	11810024	Leinster Street, Rathangan, Co. Kildare	Rathangan (Rathangan Ed)	House	17
B17-32	11810027	Rathangan Garda Síochána Station, Leinster St., Rathangan	Rathangan (Rathangan Ed)	Garda Station	17
B17-33	11810028	Leinster Street, Rathangan, Co. Kildare	Rathangan (Rathangan Ed)	House	17
B17-34	11810032	Rathangan Church, Leinster Street (off), Rathangan	Rathangan (Rathangan Ed)	Church	17
B17-35	11810034	Portarlington Rd., Rathangan, Co. Kildare	Rathangan (Rathangan Ed)	House	17

RPS No.	NIAH Ref.	Structure Name	Townland	Description	6"Map
B17-36	11810038	Bridge Street, Rathangan, Co. Kildare	Rathangan (Rathangan Ed)	Warehouse	17
B17-37	11810039	St. John's Convent (former), New Street, Rathangan	Rathangan (Rathangan Ed)	Convent (former)	17
B17-38	11810044	Leinster Street, Rathangan, Co. Kildare	Rathangan (Rathangan Ed)	House	17
B17-39	11810045	Leinster Street, Rathangan, Co. Kildare	Rathangan (Rathangan Ed)	House	17
B17-40	11810047	Portarlinton Road, Rathangan, Co. Kildare	Rathangan (Rathangan Ed)	House	17
B17-41	11810048	Sally Corn Mill (former), New Street (off), Rathangan	Rathangan (Rathangan Ed)	Corn Mill (former)	17
B17-42	11810049	Sally Corn Mill (former), New Street (off), Rathangan	Rathangan (Rathangan Ed)	House	17
B17-43	11810051	Bridge Street (off), Rathangan, Co. Kildare	Rathangan (Rathangan Ed)	Warehouse	17
B18-01		Church ruins and Fr. Moore's Grave at Allen Church Yard	Allen	Church and Graveyard	18
B18-04		St. Patrick's Well	Barretstown	Holy Well	18
B18-05		Allen Catholic Church	Allen	Church	18
B18-07		Victoria Bridge	Yeomanstown/ Moortown	Bridge	18
B18-08		Church of Ireland	Kilmeague	Church	18
B18-10		Hill of Allen Tower	Carrick	Tower	18
B18-11		Milltown Catholic Church and gates	Milltown	Church	18
B18-12		Yeomanstown House	Yeomanstown	House	18
B18-13		Morristown Lattin Corn Mill	Yeomanstown	Corn Mill	18
B18-14		Morristown Lattin	Morristown Lower	House	18
B18-15		Barretstown House	Barretstown	House	18
B18-16	11901813	Hanged Man's	Milltown (Feighcullen Ed)	House with Public House	18
B18-17	11901802	Kilmeage	Kilmeage	House	18
B18-18	11901804	Kilmeage Rectory, Rathernan	Rathernan	House	18
B18-19	11901815	Thatched House, Donore, Naas	Stickins	Thatched House	18
B18-20	11901817	Thatched House, Thomastown, Naas	Thomastown (Carragh Ed)	Thatched House	18
B18-21	11901818	Thatched House, Thomastown, Naas	Thomastown (Carragh Ed)	Thatched House	18
B18-22	11901810	Old School/ Graveyard House, Milltown	Milltown	House	18
B18-23	11901801	Pim Bridge, Grand Canal Milltown Feeder	Newpark	Canal Bridge	18

RPS No.	NIAH Ref.	Structure Name	Townland	Description	6"Map
B18-24	11901805	Allen Parochial House, Allen, Co. Kildare	Russellstown (Rathernan Ed)	Presbytery/Parochial/Curate's house	18
B18-25	11901807	Milltown Footbridge, Grand Canal Milltown Feeder	Milltown	Canal Foot Bridge	18
B18-26	11901814	Milltown Bridge, Grand Canal Milltown Feeder (at Deadman's Pub)	Milltown	Canal Bridge	18
B19-02		Forenaghts Great Rath and Standing Stone	Forenaghts Great	Ringfort and Standing Stone	19
B19-08A		Stone Cross	Newtown	Standing Stone	19
B19-10	11812027	Palmerstown House and entrance gates	Palmerstown Demesne	House	19
B19-11		Forenaghts House	Forenaghts Little	House	19
B19-12		Furness House - Doric column and statue	Forenaghts Great	House	19
B19-13		Leinster Aqueduct	Waterstown/Osberstown	Aqueduct	19
B19-14		Osberstown House	Osberstown	House	19
B19-15		Johnstown	Johnstown	Standing Stone	19
B19-16	11815022	Killhill	Killhill	House	19
B19-17	11815017	Kill West	Kill West	House	19
B19-19	11811033	Sherlockstown Rd.	Sallins	House	19
B19-20	11812007	Johnstown Village	Palmerstown	House	19
B19-21	11812011	Ballyowen	Palmerstown	House	19
B19-22	11812020	Johnstown House	Maudlings	House	19
B19-23	11812025	Kerdiffstown House	Kerdiffstown	House	19
B19-24	11811015	Canal View	Sallins	House	19
B19-26	11811026	Ard na Greine	Sallins	House	19
B19-28	11815011	Marsville House	Kill West	House	19
B19-29	11901901	Carragh Presbytery (former)	Gingerstown	House	19
B19-30	11901902	Carragh Bridge	Halverstown (Carragh Ed)	Bridge	19
B19-31	11811013	Catholic Church of Our Lady & the Guardian Angel, Chapel Avenue, Sallins	Osberstown	Church	19
B19-32	11811014	Ferrybank House, Canal View, Chapel Avenue, Sallins, Co. Kildare	Osberstown	House	19
B19-33	11811025	Home Farm House, Clane Road, Sallins, Co. Kildare	Sallins	House	19
B19-34	11811027	Sallins (and Naas) Railway Station, Sallins, Co. Kildare	Osberstown	Office	19
B19-35	11811028	Sallins (and Naas) Railway Station, Sallins, Co. Kildare	Osberstown	Railway Station (former)	19

RPS No.	NIAH Ref.	Structure Name	Townland	Description	6"Map
B19-36	11811030	Sallins (and Naas) Railway Station, Sallins, Co. Kildare	Osberstown	Water Tower (former)	19
B19-37	11812004	Johnstown, Co. Kildare	Palmerstown	House	19
B19-38	11812012	Johnstown, Co. Kildare	Palmerstown	House	19
B19-39	11812029	Johnstown, Co. Kildare	Palmerstown	House	19
B19-40	11815002	St. Brigid's Catholic Church, Kill, Co. Kildare	Kill East (Kill Ed)	Church	19
B19-40A	11815012	St. Brigid's Catholic Church, Kill, Co. Kildare	Kill East (Kill Ed)	Gates/railings/walls	19
B19-41	11815003	St. Brigid's National School (former), Kill, Co. Kildare	Kill East (Kill Ed)	School (former)	19
B19-43	11815019	St. John's Church, Kill, Co. Kildare	Kill West	Church	19
B19-44	11815020	Kill, Co. Kildare	Killhill	Bridge	19
B20-04	11902002	Tickell Memorial Fountain, Eadestown, Co. Kildare	Eadestown	Fountain	20
B20-05	11813002	St. Columbcille's Church, Rathmore, Co. Kildare	Rathmore West	Church	20
B20-06	11902001	Roman Catholic Church	Eadestown	Church	20
B20-07		Rathmore House	Rathmore East	House	20
B20-08	11813003	Moate House	Rathmore East	House	20
B20-09	11813005	Rathmore West	Rathmore West	House	20
B20-10	11813011	Main St., Rathmore West	Rathmore West	House	20
B20-12	11902003	Lilac Hall, Co. Kildare	Rathmore West	House	20
B20-13	11902005	Catholic Church of St. Laurence O'Toole, Kiltel, Co. Kildare	Blackdown	Church	20
B20-15	11813004	Rathmore, Co. Kildare	Rathmore West	Walls/gates/railings	20
B20-16	11813010	Rathmore, Co. Kildare	Rathmore West	House	20
B20-17		Quinsborough House, Quinsborough	Quinsborough	House	20
B21-02	11816100	Pass Bridge	Coolnafearagh	Bridge	21
B21-03		Ruined Church and Cassidy Mausoleum	Passlands	Church and Cassidy Mausoleum	21
B21-04	11902103	Ballykelly Maltings	Millfarm	Mill	21
B21-05	11816075	Togher House, Drogheda Street	Monasterevin	House	21
B21-05A	11816074	Togher House, Drogheda Street, Monasterevin, Co. Kildare	Monasterevin	Gates/railings/walls	21
B21-06	11816080	Togher Lodge, Canal Harbour (Off)	Monasterevin	House	21
B21-07	11816094	Canal Harbour	Monasterevin	House	21
B21-08	11816095	Canal Harbour (Off)	Monasterevin	House	21
B21-09	11902101	Thatched House, Oldgrange	Oldgrange (Monasterevin Ed)	Thatched House	21

RPS No.	NIAH Ref.	Structure Name	Townland	Description	6"Map
B21-10	11902102	Thatched House, Ballykelly	Ballykelly	Thatched House	21
B21-11	11902105	The Lough House, Coolsickin	Coolsickin or Quinsborough	Thatched House	21
B21-12	11902106	Thatched House, Coolsickin	Coolsickin or Quinsborough	Thatched House	21
B21-13	11902107	Thatched House, Mullaghroe Lower	Mullaghroe Lower	Thatched House	21
B21-14	11902110	Thatched House, Mountrice Cross Roads	Mountrice	Thatched House with Shop	21
B21-15	11902112	Thatched House, Ummeras More	Ummeras More	Thatched House	21
B21-16	11902104	McCartney's Bridge and 24th Lock, Grand Canal Barrow Line	Coolsickin or Quinsborough	Canal Bridge and Lock	21
B21-17	11902111	Ummeras Bridge, Grand Canal Barrow Line	Ummeras More	Canal Bridge	21
B21-18	11902113	High Bridge/ Shephards Brook Bridge, Grand Canal Barrow Line	Monasterevin	Canal Bridge	21
B21-19	11816076	Togher House, Drogheda Street, Monasterevin, Co. Kildare	Monasterevin	House	21
B21-20	11816077	Drogheda Street, Monasterevin, Co. Kildare	Monasterevin	House	21
B21-21	11816078	St. Peter & Paul's Catholic Church, Drogheda St., St. Mary's Lane, Monasterevin	Monasterevin	Church	21
B21-22	11816085	Drogheda Street, Monasterevin, Co. Kildare	Monasterevin	House	21
B21-23	11816086	Drogheda Street, Monasterevin, Co. Kildare	Monasterevin	House	21
B21-24	11816088	Drogheda Street, Monasterevin, Co. Kildare	Monasterevin	House	21
B21-25	11816089	Boland's, Drogheda Street, Monasterevin, Co. Kildare	Monasterevin	Public House	21
B21-26	11816090	Drogheda Street, Monasterevin, Co. Kildare	Monasterevin	House	21
B21-27	11816093	Canal Harbour, Monasterevin, Co. Kildare	Monasterevin	Warehouse	21
B21-28	11816101	Skirteen, Footbridge, 25th Lock, Grand Canal Barrow Line	Skirteen	Canal Foot Bridge	21
B21-29	11816103	Monasterevin Charter School (former), The Hulk, Monasterevin		Charter School	21
B22-11		Church ruins and Barbadoes Monument	Lackagh More	Church Site and Graveyard	22
B22-13		Knavinstown House and associated farm buildings	Knavinstown	House	22
B22-15		Church of Ireland Church	Thomastown	Church of Ireland Church	22
B22-16		Springfield Country House	Tullylost	House	22

RPS No.	NIAH Ref.	Structure Name	Townland	Description	6"Map
B22-17		Thomastown Country House	Thomastown West	Enclosure	22
B22-18	11817102	Leinster Lodge, Chaplin's Lane	Kildare	House	22
B22-19	11817100	Virginia Lodge, Market Square	Kildare	House	22
B22-21	11817089	No.19 Fairview Cottages	Kildare	House	22
B22-23	11817085	Bungalow One, Dunmurray Rd.	Kildare	House	22
B22-24	11817072	The Cottage, Tully Rd.	Kildare	House	22
B22-26	11817053	Aisling House, Dublin Rd.	Kildare	House	22
B22-27	11817033	Abbey View House	Kildare	House	22
B22-28	11817029	White Abbey Rd	Kildare	House	22
B22-29	11817009	Firecastle Lane	Kildare	House	22
B22-30	11817006	Vergers House, Market Square	Kildare	House	22
B22-31	11817082	Kilcumney House	Kildare	House	22
B22-32	11817074	Valetta House, Tully Rd.	Kildare	House	22
B22-33	11817070	Ulster Lodge	Curraghfarm	House	22
B22-34	11817069	The Nook	Curraghfarm	House	22
B22-35	11817068	Mons Lodge, Leinster Walk	Kildare	House	22
B22-36	11817067	Munster Lodge, Leinster Walk	Kildare	House	22
B22-37	11817062	Saint Jude's House, Hospital Street	Kildare	House	22
B22-38	11817059	Beech Grove House, Dublin Street	Kildare	House	22
B22-38A	11817056	Beech Grove House, Dublin Street, Kildare, Co. Kildare	Kildare	Gates/railings/walls	22
B22-39	11817052	Lislee House, Dublin Street	Kildare	House	22
B22-41	11817028	M.J. McEnerney, White Abbey Rd.	Kildare	House with Public House	22
B22-42	11817003	Kildare Market House (former), Market Square, Kildare, Co. Kildare	Kildare	Market House (former)	22
B22-43	11817004	Market Square, Kildare, Co. Kildare	Kildare	Lamp Standard	22
B22-44	11817005	Nolan's/Seeta, Market Square, Kildare, Co. Kildare	Kildare	Public House	22
B22-45	11817007	St. Brigid's Cathedral, Market Square, Church Lane, Kildare, Co. Kildare	Kildare	Cathedral	22
B22-47	11817016	The Vatican, Market Square, Kildare, Co. Kildare	Kildare	Public House	22
B22-48	11817017	Southwells, Market Square, Kildare, Co. Kildare	Kildare	Shop	22
B22-49	11817034	St. Brigid's Catholic Church, St. Brigid's Square, Convent Road, Kildare	Kildare	Church	22
B22-50	11817035	Presentation Convent, Convent Road, Kildare, Co. Kildare	Kildare	Convent	22

RPS No.	NIAH Ref.	Structure Name	Townland	Description	6"Map
B22-51	11817036	Kildare Convent National School, Convent Road, Kildare, Co. Kildare	Kildare	School	22
B22-52	11817038	Kilgowan Lodge, Convent Road, Kildare, Co. Kildare	Kildare	House	22
B22-53	11817054	Kildare Post Office, Dublin Street, Kildare, Co. Kildare	Kildare	Post Office	22
B22-54	11817055	Kildare Courthouse, Dublin Street, Kildare, Co. Kildare	Kildare	Courthouse (former)	22
B22-56	11817079	Kildare Carmelite Catholic Church, Rathangan Road, Kildare, Co. Kildare	Kildare	Church	22
B22-57	11817083	Kildare, Co. Kildare	Kildare	Bridge	22
B22-58	11817093	Kildare Railway Station, Station Road, Kildare, Co. Kildare	Kildare	Foot Bridge	22
B22-59	11817094	Kildare Railway Station, Station Road, Kildare, Co. Kildare	Kildare	Railway Station	22
B22-60	11817108	Presentation Convent, Convent Lane, Kildare, Co. Kildare	Kildare	Convent	22
B23-03		Ladytown Watch House	Ladytown	House	23
B23-08		Ruins of Great Connell Abbey and Medieval Carved Stone	Greatconnell	Abbey and Standing Stone	23
B23-11		Old Connell House	Oldconnell	House	23
B23-12		Corbally Harbour, Grand Canal, Naas, Corbally Branch	Herbert	Disused Harbour	23
B23-13		Herbert Lodge	Curragh	Lodge	23
B23-14		Athgarvan Lodge	Blackrath	House	23
B23-15	11818050	Bourtree Lodge, Moorefield Rd.	Moorfield	House	23
B23-16	11818019	Charlotte House, Charlotte Street	Greatconnell	House	23
B23-18	11818013	15 Eyre Street	Greatconnell	House	23
B23-19	11902302	The Hill, Curragh Camp, Co. Kildare	Curragh (Kildare Ed)	House	23
B23-20	11902303	Curragh Camp Post Office	Curragh (Kildare Ed)	Post Office	23
B23-21	11902304	Curragh Camp Fire Station, Curragh Camp, Co. Kildare	Curragh (Kildare Ed)	Fire Station	23
B23-22	11902307	Water Tower, Curragh Camp, Co. Kildare	Curragh (Ballysax East Ed)	Water Tower	23
B23-23	11902308	Curragh Camp (Military Hospital), Curragh Camp, Co. Kildare	Curragh (Ballysax East Ed)	Hospital	23
B23-24	11902312	K-Lines (The), Curragh Camp, Co. Kildare	Curragh (Ballysax East Ed)	House	23
B23-25	11902313	Curragh Camp Nurse's Home, Curragh Camp, Co. Kildare	Curragh (Ballysax East Ed)	House	23
B23-26	11902314	Athgarvan Malthouse (former), Athgarvan, Co. Kildare	Blackrath and Athgarvan	Malt House	23

RPS No.	NIAH Ref.	Structure Name	Townland	Description	6"Map
B23-27	11902315	Athgarvan Bridge, Athgarvan, Co. Kildare	Blackrath and Athgarvan	Bridge	23
B23-28	11902316	Athgarvan, Co. Kildare	Walshestown (Newbridge Rural Ed)	Bridge	23
B23-29	11818001	Canning Place, Newbridge, Co. Kildare	Greatconnell	House	23
B23-30	11818002	Canning Place, Foster Place, Co. Kildare	Greatconnell	House	23
B23-31	11818020	Delaney Dawson and Company Solicitors, 6 McElwain Terrace, Charlotte St.	Greatconnell	Office	23
B23-32	11818021	5 McElwain Terrace, Charlotte Street, Newbridge, Co. Kildare	Greatconnell	House	23
B23-33	11818022	4 McElwain Terrace, Charlotte Street, Newbridge, Co. Kildare	Greatconnell	House	23
B23-34	11818023	3 McElwain Terrace, Charlotte Street, Newbridge, Co. Kildare	Greatconnell	House	23
B23-35	11818024	McElwain House, 2 McElwain Tce, Charlotte Street, Newbridge	Greatconnell	House	23
B23-36	11818025	1 McElwain Terrace, Charlotte St./ Henry St., Newbridge	Greatconnell	House	23
B23-37	11818026	Hibernian Bank (former), Charlotte Street, Newbridge	Greatconnell	Office	23
B23-38	11818027	Charlotte Street, Newbridge, Co. Kildare	Greatconnell	House	23
B23-39	11818028	Bank of Ireland, Main Street, Charlotte Street, Newbridge	Greatconnell	Bank/financial institution	23
B23-40	11818029	Newbridge Methodist Church (former), Main St., Newbridge	Greatconnell	Church (former)	23
B23-41	11818036	Newbridge (County) Library, Main St., Athgarvan Rd, Newbridge	Greatconnell	Library/archive	23
B23-42	11818039	Saint Conleth's Catholic Church, Newbridge, Co. Kildare	Piercetown	Church	23
B23-43	11818040	Holy Family Convent, Newbridge, Co. Kildare	Piercetown	Convent	23
B23-44	11818041	The Grand Hotel, Edward Street, Newbridge, Co. Kildare	Greatconnell	Hotel	23
B23-45	11818042	Moorefield Terrace, Edward Street, Newbridge, Co. Kildare	Greatconnell	Office	23
B23-46	11818043	Reidy Stafford, Moorefield Tce, Edward St., Newbridge	Greatconnell	Office	23
B23-47	11818044	Reidy Stafford, Moorefield Tce, Edward St., Newbridge	Greatconnell	Office	23
B23-48	11818045	Cty. Kildare L.E.S.N., Moorefield Tce, Edward House, Newbridge	Greatconnell	Office	23

RPS No.	NIAH Ref.	Structure Name	Townland	Description	6"Map
B23-49	11818048	Adare House/Moorefield Cottage, Edward Street, Newbridge	Moorfield	House	23
B23-50	11818049	Moorefield Villa, Edward Street, Newbridge, Co. Kildare	Moorfield	House	23
B23-51	11818051	St. Patrick's Church, Moorefield Road, Chapel Lane, Newbridge	Moorfield	Church	23
B23-52	11818064	Newbridge Railway Station, Station Road, Newbridge	Piercetown	Railway Station	23
B23-53	11818065	Newbridge Railway Station, Station Road, Newbridge	Piercetown	Foot Bridge	23
B23-54	11818067	Newbridge Railway Station, Station Road, Newbridge	Piercetown	Building misc.	23
B23-55	11818068	Newbridge Railway Station, Station Road, Newbridge	Piercetown	Platform	23
B23-56	11818096	Newbridge Railway Station, Station Road, Newbridge	Greatconnell	Station Master	23
B23-57	11818014	P. Flanagan, Eyre Street, Newbridge	Greatconnell	Public House	23
B23-58	11818017	George's Street, Newbridge	Greatconnell	House	23
B23-59	11818069	Eyre Street, Robert Street, Newbridge	Greatconnell	House	23
B23-60		Dunbyrne Stud, Dunbyrne	Dunbyrne	Equestrian Centre/ Stud	23
B23-61		Moorefield Lodge	Moorfield	House	23
B24-12		Killashee Church, including headstones and souterrain	Killashee	Church and Graveyard	24
B24-13	11902408	Beggar's End thatched cottage	Baltreacy	Thatched cottage	24
B24-14		Dunstown House	Dunstown	House	24
B24-15		Dunshane House	Johnstown or Dunshane	House	24
B24-16		Killashee House	Killashee	House	24
B24-17		Eadestown House	Eadestown	House	24
B24-18		Brownstown House	Brownstown	House	24
B24-19		Old Forge	Elverstown	Forge	24
B24-20	11902403	Carnalway Rectory	Carnalway	House	24
B24-21	11902405	Dunstown Cottage	Dunstown	House	24
B24-22	11902407	Wellfield House	Briencan	House	24
B24-23	11902402	Saint Peter's Catholic Church, Twomilehouse, Co. Kildare	Stephenstown North	Church	24
B24-24	11902406	Mullaboden House, Co. Kildare	Coghlanstown West	House	24
B24-25	11902409	Co. Kildare	Elverstown Little	Forge	24
B24-26	11902502	Catholic Church of our Lady of Mercy, Co. Kildare	Crosscoolharbour	Church	24

RPS No.	NIAH Ref.	Structure Name	Townland	Description	6"Map
B26-01	11902602	Riverstown House, including farm buildings and St. Brigid's Well	Riverstown	House and Well	26
B26-02	11902601	Clonegath House	Clonegath	House	26
B26-03	11816104	Monasterevin	Monasterevin	House	26
B26-04	11816072	Kilrue House, Drogheda Street	Monasterevin	House	26
B26-04A	11816073	Kilrue House, Drogheda Street, Monasterevin, Co. Kildare	Monasterevin	Gates/railings/walls	26
B26-05	11816064	Little Acre House, Dublin St.	Monasterevin	House	26
B26-06	11816051	The Lodge, Moorabbey, Dublin St.	Monasterevin	House	26
B26-07	11816020	Monasterevin House, Moore St.	Monasterevin	House	26
B26-08	11816068	The Ranch, Dublin St.	Monasterevin	House	26
B26-09	11816047	Grove House, Dublin Street (Off)	Monasterevin	House	26
B26-09A	11816048	Grove House, Dublin Street (off), Monasterevin, Co. Kildare	Monasterevin	House	26
B26-09B	11816043	Grove House, Dublin Street (off), Monasterevin, Co. Kildare	Monasterevin	Gates/railings/walls	26
B26-09C	11816046	Grove House, Dublin Street (off), Monasterevin, Co. Kildare	Monasterevin	House	26
B26-10	11816054	Mooreabbey House, Dublin Street (Off)	Monasterevin	House	26
B26-10A	11816044	Mooreabbey House, Dublin Street, Monasterevin, Co. Kildare	Monasterevin	Walls/gates/railings	26
B26-10B	11816053	Mooreabbey House, Dublin Street (off), Monasterevin, Co. Kildare	Monasterevin	Garden	26
B26-10C	11816055	Mooreabbey House, Dublin Street (off), Monasterevin, Co. Kildare	Monasterevin	Outbuilding	26
B26-10D	11816056	Mooreabbey House, Dublin Street (off), Monasterevin, Co. Kildare	Monasterevin	Community Centre	26
B26-12	11816042	Finalys, Dublin St.	Monasterevin	House with Public House	26
B26-13	11816041	Matt Dunne and Associates, Dublin Street	Monasterevin	House with Commercial Office	26
B26-16	11816069	Longford House, Drogheda Street	Monasterevin	House	26
B26-17	11816071	St. John's, Drogheda Street	Monasterevin	House	26
B26-18	11902603	Thatched House, Killeen West, Kildangan	Killeen West	Thatched House	26
B26-19	11902604	Doyle's Thatched House,	Killeen West	Thatched House	26
B26-20	11816001	Barrow Bridge, Monasterevin, Co. Kildare	Coolnafearagh	Bridge	26
B26-21	11816002	Bell Harbour, Canal Harbour, Monasterevin, Co. Kildare	Monasterevin	House	26
B26-22	11816003	Canal Harbour (off), Monasterevin, Co. Kildare	Monasterevin	Bridge	26

RPS No.	NIAH Ref.	Structure Name	Townland	Description	6"Map
B26-23	11816004	Monasterevin Aqueduct, Monasterevin, Co. Kildare	Monasterevin	Aqueduct	26
B26-24	11816005	Skirteen Bridge, Grand Canal, Old Mount Mellick Branch	Skirteen, Monasterevin	Canal Bridge	26
B26-25	11816006	Moore's Bridge, Monasterevin, Co. Kildare	Monasterevin	Bridge	26
B26-26	11816008	West End, Monasterevin. Co. Kildare	Monasterevin	House	26
B26-27	11816009	West End, Monasterevin. Co. Kildare	Monasterevin	House	26
B26-28	11816010	West End, Monasterevin. Co. Kildare	Monasterevin	House	26
B26-29	11816011	West End, Monasterevin. Co. Kildare	Monasterevin	House	26
B26-30	11816012	West End, Monasterevin. Co. Kildare	Monasterevin	House	26
B26-31	11816013	West End, Whelan's Row, Monastervin, Co. Kildare	Monasterevin	House	26
B26-32	11816017	Saint Evin's CYMS, Moore Street, Whelan's Row, Monasterevin, Co. Kildare	Monasterevin	House	26
B26-33	11816018	Moore Street, Monasterevin, Co. Kildare	Monasterevin	House	26
B26-34	11816024	Church of Saint John the Evangelist, Main Street, Monasterevin, Co. Kildare	Monasterevin	Church	26
B26-36	11816029	West End Knitwear, Main Street, Monasterevin, Co. Kildare	Monasterevin	House	26
B26-37	11816033	Cassidy's Distillery, Dublin Road, Monasterevin, Co. Kildare	Monasterevin	Mash House	26
B26-37A	11816034	Cassidy's Distillery, Dublin Road, Monasterevin, Co. Kildare	Monasterevin	House	26
B26-37B	11816035	Cassidy's Distillery, Dublin Road, Monasterevin, Co. Kildare	Monasterevin	Office (former)	26
B26-37C	11816036	Cassidy's Distillery, Dublin Road, Monasterevin, Co. Kildare	Monasterevin	Building misc.	26
B26-37D	11816037	Cassidy's Distillery, Dublin Road, Monasterevin, Co. Kildare	Monasterevin	Building misc.	26
B26-37E	11816038	Cassidy's Distillery, Dublin Road, Monasterevin, Co. Kildare	Monasterevin	Building misc.	26
B26-37F	11816039	Cassidy's Distillery, Dublin Road, Monasterevin, Co. Kildare	Monasterevin	Building misc.	26
B26-37G	11816040	Cassidy's Distillery, Dublin Road, Monasterevin, Co. Kildare	Monasterevin	Building misc.	26
B26-37H	11816059	Cassidy's Distillery, Dublin Street, Monasterevin, Co. Kildare	Monasterevin	Building misc.	26
B26-37I	11816060	Cassidy's Distillery, Dublin Street, Monasterevin, Co. Kildare	Monasterevin	Building misc.	26
B26-37J	11816061	Cassidy's Distillery, Dublin Street, Monasterevin, Co. Kildare	Monasterevin	Warehouse	26

RPS No.	NIAH Ref.	Structure Name	Townland	Description	6"Map
B26-37K	11816062	Cassidy's Distillery, Dublin Street, Monasterevin, Co. Kildare	Monasterevin	Warehouse	26
B26-37L	11816063	Cassidy's Distillery, Dublin Street, Monasterevin, Co. Kildare	Monasterevin	Warehouse	26
B26-37M	11816065	Cassidy's Distillery, Dublin Street, Monasterevin, Co. Kildare	Monasterevin	Mash House	26
B26-37N	11816066	Cassidy's Distillery, Dublin Street, Monasterevin, Co. Kildare	Monasterevin	Warehouse	26
B26-37O	11816067	Cassidy's Distillery, Dublin Street, Monasterevin, Co. Kildare	Monasterevin	Kiln	26
B26-37P	11816109	Cassidy's Distillery, Dublin Street, Monasterevin, Co. Kildare	Monasterevin	Water Tower	26
B26-38	11816057	Monasterevin Bridge, Monasterevin, Co. Kildare	Mooreabbey Demesne	Bridge	26
B26-39	11816070	Monasterevin, Parochial House, Drogheda Street, Monasterevin, Co. Kildare	Monasterevin	House	26
B26-40	11816110	Monasterevin Medical Hall (former), Drogheda Street, Monasterevin, Co. Kildare	Monasterevin	House	26
B26-41	11816111	Monasterevin Garda Síochána Station (former), Drogheda Street, Monasterevin	Monasterevin	House	26
B26-42	11816112	Canal Harbour, Monasterevin, Co. Kildare	Monasterevin	Vent Pipe	26
B26-43	11816084	Convent of Mercy, Drogheda Street, Monasterevin	Monasterevin	Convent	26
B26-44	11816015	Naas Monastery, Drogheda Street, Monasterevin	Monasterevin	Monastery	26
B26-45	11816083	Monasterevin Presbytery, Drogheda St., Monasterevin	Monasterevin	Presbytery	26
B26-46	11816027	Monasterevin Market House (former), Market Square	Monasterevin	Market House	26
B27-05		Pigeon House	Nurney	House	27
B27-07		Cherrymills House	Cherrymills	House	27
B27-08	11902701	Kildangan Catholic Church, including the O'Reilly Memorial Brass of 1820	Kildangan	Church	27
B27-09	11902707	Nurney Roman Catholic Church	Nurney	Church and Graveyard	27
B27-10	11902706	O'Brien's Shopfront	Walterstown	Shopfront	27
B27-11	11902711	Nurney Church of Ireland Church	Nurney Demesne	Church	27
B27-12		Walterstown House and Gate Lodge	Nurney	House and Gate Lodge	27
B27-13		Nurney House	Nurney Demesne	House	27
B27-15	11902702	Thatched House, Clonegath Cross Roads	Clonegath	Thatched House	27

RPS No.	NIAH Ref.	Structure Name	Townland	Description	6"Map
B27-16	11902705	Thatched House, Walterstown (Nurney Ed)	Walterstown (Nurney Ed)	Thatched House	27
B28-08		Castlemartin House - including gates, restored church and ice house	Castlemartin	House	28
B28-09		Martinstown Gothic Lodge	Martinstown	Lodge	28
B28-11		Church of Ireland	Ballysax Great	Church of Ireland Church	28
B28-12	11819035	Newabbey House	Nicholastown (Kilcullen Ed)	House	28
B28-13	11819028	Logstown Cottage	Logstown	House	28
B28-14	11819025	Liffey Bank House, Main Street	Kilcullenbridge (Kilcullen Ed)	House	28
B28-15	11819022	Sunnyside House, Main Street (Off)	Kilcullenbridge (Kilcullen Ed)	House	28
B28-16	11819009	Kilcullen Credit Union, Main Street	Kilcullenbridge (Kilcullen Ed)	House	28
B28-17	11902810	Martinstown, Curragh	Martinstown (Ballyshannon Ed)	House	28
B28-18	11902812	Sunny Hill Cottages	Sunnyhill	House	28
B28-19	11902809	Martinstown Rectory, Martinstown Cross Roads	Martinstown (Ballyshannon Ed)	House	28
B28-20	11902801	Jockey Hall	Ballysax Great	House	28
B28-21	11902802	Thornton Lodge	Ballysax Great	House	28
B28-22		House at Knockaulin	Old Kilcullen	House	28
B28-23	11902806	Saint Brigid's Catholic Church, Suncroft, Co. Kildare	Carn (Ballysax West Ed)	Church	28
B28-24	11902811	St. James's Church, Co. Kildare	Ballyshannon Demesne	Church	28
B28-25	11902813	Cut Bush, Co. Kildare	Brownstown Great	Water Pump	28
B28-26	11819008	Bardon, Main Street, Kilcullen, Co. Kildare	Kilcullenbridge (Kilcullen Ed)	House	28
B28-27	11819017	O'Connell/White Horse Inn, Main Street, Kilcullen, Co. Kildare	Kilcullenbridge (Kilcullen Ed)	Public House	28
B28-28	11819031	Catholic Church of the Sacred Heart & St. Brigid, Kilcullen	Kilcullenbridge (Kilcullen Ed)	Church	28
B28-29	11819034	Newabbey House, Kilcullen, Co. Kildare	Nicholastown (Kilcullen Ed)	Walls/gates/railings	28
B29-11		Ardenode House	Ardenode East	House	29
B29-12		Gilltown House	Gilltown	House	29
B29-13	11902902	Gormanstown Catholic Church	Gormanstown	Catholic Church	29
B29-14		Woodville House	Dunnstown	House	29
B29-15	11821006	Harristown House and gates	Harristown	House and Gates	29

RPS No.	NIAH Ref.	Structure Name	Townland	Description	6"Map
B29-16		Carnalway House	Carnalway	House	29
B29-17		Gothic lodge and gates	Brannockstown	Lodge and gates	29
B29-18		Old bridge	Harristown Demesne	Bridge	29
B29-19		New bridge (1788)	Harristown	Bridge	29
B29-21	11821012	Peacock Cottage	Grangemore	House	29
B29-22	11821010	'The Farmhouse'	Moorhill	House	29
B29-23	11821011	Moorhill	Moorhill	House	29
B29-25	11821007	Beechlawn House, Brannockstown Crossroads	Grangemore	House	29
B29-26	11820029	Dil Cnoc Avon, Plunkett Rd.	Ballymore Eustace East	House	29
B29-27	11820030	Mountcashel Lodge	Ballymore Eustace West	House	29
B29-29	11820034	Mick Murphy's Bar, Main St.	Ballymore Eustace East	House with Public House	29
B29-30	11820012	Headon's, Naas Rd.	Ballymore Eustace East	House with Public House	29
B29-31	11820005	Ballymore Eustace National School	Broadleas Commons	Building	29
B29-32	11821009	Grangemore	Grangemore	House	29
B29-34	11820040	Barrack Street, Ballymore Eustace east	Ballymore Eustace East	House	29
B29-35	11820027	Ballymore Eustace East	Ballymore Eustace East	House	29
B29-37	11820025	Halfacre House, Barrack Street, Plunkett Rd.	Ballymore Eustace East	House	29
B29-38	11820022	Barrack Street	Ballymore Eustace East	House	29
B29-39	11820009	Chapel St.	Ballymore Eustace East	House	29
B29-40	11902901	Bishopland House	Bishopland (Ballymore Eustace Ed)	House	29
B29-41	11820003	Ballymore Bridge, Ballymore Eustace, Co. Kildare	Broadleas Commons	Bridge	29
B29-43	11820021	Ballymore Eustace Garda Síochána Station, Barrack Street, Ballymore Eustace	Ballymore Eustace East (Ballymore Eustace Ed)	Garda Station	29
B29-44	11820023	Saint John's Church, Ballymore Eustace, Co. Kildare	Ballymore Eustace East (Ballymore Eustace Ed)	Church	29
B29-45	11821002	Brannockstown Manse, Brannockstown, Co. Kildare	Grangemore	Manse	29

RPS No.	NIAH Ref.	Structure Name	Townland	Description	6"Map
B29-46	11821003	Brannockstown Baptist Chapel, Brannockstown, Co. Kildare	Grangemore	Church	29
B29-47		Kenny Court	Kennycourt	House	29
B30-08		Dunrally Bridge	Cloney	Bridge	30
B31-03		Fitzgerald Tomb	Kilmeade	Circular Burial Tomb	31
B31-05	11903106	Youngstown House	Youngstown	House	31
B31-06	11903113	Gorteen House	Gorteen Upper	House	31
B31-07	11903110	Fontstown Church of Ireland Church	Fontstown Lower	Church	31
B31-08	11903101	Kilberry (Bert) Church of Ireland Church	Bert Demesne	Church	31
B31-09	11903109	Old School House	Fontstown Lower	Old School House	31
B31-10	11903105	Thatched House, Ballynabarna, Athy	Ballynabarna	Thatched House	31
B31-11	11903102	RIC Barracks/ 'Moore's Shop'	Kilberry	House	31
B31-12	11903111	P.Conlan, Boley Crossroads	Boley Little	House with Public House	31
B31-13	11903108	Thatched House, Fontstown Crossroads	Fontstown Lower	Thatched House	31
B31-14	11903104	Kilmead House	Kilmead	House	31
B31-15	11902803	Saint Brigid's National School	Brownstown Great	House	31
B32-08		Remains of Castle, including complex of farm buildings and vernacular house	Blackrath	Castle	32
B32-14		Ballintaggart Country House	Ballintaggart	House	32
B32-16		Colbinstown House	Colbinstown	House	32
B32-17	11903211	Calverstown House	Calverstown	House	32
B32-18		Thatched dwelling (gable-ended, 2-storey)	Great Rath	Thatched dwelling	32
B32-19		Blackhall House	Blackhall	House	32
B32-20		Poplar Hall	Inchaquire	House	32
B32-21		Old Grange House	Old Grange	House	32
B32-22		Calverstown House (Georgian)	Calverstown	House	32
B32-23	11903201	Glassely House	Glassely	House	32
B32-24		Drummers Well	Lipstown	Well	32
B32-25	11903213	Thatched House, Killeen, Narraghmore	Killeen	Thatched House	32
B32-26	11903207	Lipstown Upper	Lipstown Upper	House	32
B32-27	11903206	Narraghmore Courthouse	Lipstown Upper	House	32
B32-29	11903202	Thatched House, Oldgrange, Narraghmore	Grange	Thatched House	32

RPS No.	NIAH Ref.	Structure Name	Townland	Description	6"Map
B32-30	11903210	Grove Villa	Calverstown	House	32
B32-31	11903209	Calverstown Cottage	Carrighill Lower	House	32
B32-32	11903208	Church of the Holy Saviour, Narraghmore, Co. Kildare	Narraghmore Demesne	Church	32
B32-33	11903212	Saint Joseph's Catholic Church, Ballymount	Ballymount	Church	32
B34-03	11903403	Bert House	Bert Demesne	House	34
B34-04	11903401	Moore's Thatched House, Ballyroe	Castlereban North	Thatched House	34
B34-05	11903402	Rosebank Thatched Cottage, Castlereban South	Castlereban South	Thatched House	34
B34-06	11903405	Moatstown Corn Mill, Moatstown	Moatstown	House	34
B34-07	11903404	Milltown Bridge, Co. Kildare	Moatstown	Bridge	34
B35-04	11903511	Ardreigh Farm House and gate lodge	Ardree	Farm House and Gate Lodge	35
B35-06	11903504	Geraldine House, including accosited outbuildings and hitching post	Geraldine	House	35
B35-07	11903502	Tomard	Tomard	House	35
B35-08	11903507	The Grove, Ardscull Crossroads	Ardscull	House	35
B35-09	11903501	Salisbury House	Salisbury	House	35
B35-11	11903503	Sawyerswood House, Co. Kildare	Sawyerswood	House	35
B35-12	11903505	Ardmore House, Co. Kildare	Tullygorey	House	35
B35-13	11903506	Russellstown House, Co. Kildare	Russellstown (Athy Rural Ed)	House	35
B35-15	11903510	Burtown, Co. Kildare	Burtown Big	House	35
B36-03		Eagle Monument	Belan Demesne	Monument	36
B36-09	11903601	Roman Catholic Church	Crookstown	Church	36
B36-10	11903619	Burtown House, including interior plasterwork	Burtown Little	House	36
B36-11	11822052	Boakefield House	Mullamast	House	36
B36-11A	11822053	Boakefield (House), Ballitore, Co. Kildare	Ballitore	Gates/walls	36
B36-12		Brookmount House	Timolin	House	36
B36-13	11822024	Water Pump	Ballitore	Water Pump	36
B36-14	11822009	Crookstown Mill	Crookstown Lower	Mill	36
B36-18		Castellated Mill	Ballitore	Mill	36
B36-19	11822060	Ballitore Hill House (Griesemount)	Ballitore	House	36
B36-20	11822054	Greese Bank House and Chapel	Ballitore	House and Chapel	36
B36-21		Carved Stones	Ballitore	Carved Stones	36
B36-22	11903614	Moone Abbey House	Moone	Country House	36

RPS No.	NIAH Ref.	Structure Name	Townland	Description	6"Map
B36-23	11903610	The Gate House, Moone	Moone	House	36
B36-24	11903603	Timolin Corn and Saw Mills	Timolin	House	36
B36-25	11903609	Scratham View	Moone	House	36
B36-26	11903613	Park Cottage	Moone	House	36
B36-27	11822049	Peelhall Cottage	Mullamast	House	36
B36-28	11822029	Ballitore House	Ballitore	House	36
B36-29	11822015	Mary Leadbeater House	Ballitore	House	36
B36-31	11822061	Ballitore Hill	Ballitore	House	36
B36-33	11822063	Ballitore Hill	Ballitore	House	36
B36-34	11822062	Ballitore Hill	Ballitore	House	36
B36-35	11822027	Ballitore	Ballitore	House	36
B36-36	11822007	The Cottage, Mill Lane	Ballitore	House	36
B36-39	11822002	Ballitore	Ballitore	House	36
B36-40	11903604	Saint Mullin's Church, Timolin, Co. Kildare	Timolin	Church	36
B36-41	11903606	Catholic Church of the Blessed Trinity, Moone, Co. Kildare	Moone	Church	36
B36-42	11903607	Moone, Co. Kildare	Moone	Church	36
B36-43	11903611	Moone, Co. Kildare	Moone	Gates/railings/walls	36
B36-44	11903616	Crookstown Presbytery, Crookstown, Co. Kildare	Crookstown Upper	House	36
B36-45	11822001	Ballitore Market House (former), Ballitore, Co. Kildare	Ballitore	Market House (former)	36
B36-46	11822011	Ballitore, Co. Kildare	Ballitore	House	36
B36-47	11822014	Ballitore, Co. Kildare	Ballitore	House	36
B36-49	11822018	Ballitore House, Ballitore, Co. Kildare	Ballitore	Walls/gates/railings	36
B36-50	11822019	Ballitore Royal Irish Constabulary Barracks (former), Ballitore	Ballitore	RIC Barracks (former)	36
B36-51	11822022	Ballitore, Co. Kildare	Ballitore	House	36
B36-52	11822023	Ballitore Shaker Store, Ballitore, Co. Kildare	Ballitore	Shop	36
B36-54	11822030	Ballitore Quaker Meeting House (former), Ballitore, Co. Kildare	Ballitore	Library	36
B36-55	11822031	Ballitore, Co. Kildare	Ballitore	House	36
B36-56	11822032	Ballitore, Co. Kildare	Ballitore	House	36
B36-57	11822033	Ballitore, Co. Kildare	Ballitore	House	36
B36-58	11822034	Ballitore, Co. Kildare	Ballitore	House	36
B36-59	11822042	Ballitore, Co. Kildare	Ballitore	Outbuilding	36
B36-60	11822043	Ballitore, Co. Kildare	Ballitore	Outbuilding	36

RPS No.	NIAH Ref.	Structure Name	Townland	Description	6"Map
B36-61	11822045	Kelly, Ballitore, Co. Kildare	Ballitore	House	36
B36-62	11822056	Ballitore Mills (former), Ballitore, Co. Kildare	Mullamast	Mill (former)	36
B36-63	11822058	Ballitore, Co. Kildare	Ballitore	Bridge	36
B36-64	11822064	Crookstown House, Crookstown, Co. Kildare	Crookstown Upper	House	36
B36-65		Doyle House, Moone	Moone	House	36
B37-02	11903719	Kilkea Castle and Moat	Kilkea Demesne	Castle and Moat	37
B37-03	11903721	Kilkea Church, Kilkea, Co. Kildare	Kilkea Lodge Farm	Church	37
B37-04		Castle (in ruins)	Castleroe West	Castle	37
B37-08		Belan House	Belan Demesne	House (in ruins) including stables and follies	37
B37-09	11903707	Grangemellon House	Grangemellon	House	37
B37-10	11903715	Millbrook Corn and Saw Mill	Beaconstown	Corn and Saw Mill	37
B37-11		Tankardstown Bridge	Grangemellon	Bridge	37
B37-12	11903713	Levitstown House	Levitstown	House	37
B37-13	11903710	Levitstown Swing Bridge	Grangemellon	Bridge	37
B37-14	11903711	Levitstown Mill	Levitstown	Mill	37
B37-16	11903718	Ernest Shackleton's House (Kilkea House)	Kilkea Upper	House	37
B37-17	11903720	Kilkea Parsonage	Kilkea Lodge Farm	House	37
B37-18	11903722	Kilkea National School	Kilkea Lodge Farm	House	37
B37-19	11903723	Kilkea Lodge Farm	Kilkea Lodge Farm	House	37
B37-20	11903703	Dollardstown House	Dollardstown	House	37
B37-21	11903701	Heath House, Co. Kildare	Heath	House	37
B37-22	11903702	Leinster Lodge, Co. Kildare	Leinster Lodge	House	37
B37-23	11903708	Bunberry Bridge, Co. Kildare	Grangemellon	Bridge	37
B37-24	11903709	Grangeford House, Co. Kildare	Grangemellon	House	37
B37-25	11903714	Co. Kildare	Levitstown (Dunmanoge Ed)	Bridge	37
B38-03		Bolton Castle remains	Bolton	Castle	38
B38-11	11903804	Ballynacarrick Forge with Horseshoe arch	Corballis	Forge	38
B38-12		Davidstown House	Davidstown Demesne	House	38
B38-13		Woodlands	Gartermfarm	House	38
B38-14		Marshalestown House	Marshalestown	House	38
B38-16	11823038	Crophill House	Crophill	House	38

RPS No.	NIAH Ref.	Structure Name	Townland	Description	6"Map
B38-17	11903802	Eagle Obelisk, Belan Demesne, Co. Kildare	Belan	Obelisk	38
B38-18	11903807	Woodlands House, Castledermot, Co. Kildare	Gartermfarm	House	38
B39-02	11903909	Ballaghmoon Bridge	Ballaghmoon	Bridge	39
B39-03	11903908	Gotham Bridge	Gotham Bunmanoge	Bridge	39
B39-04		Maganey Bridge	Maganey Lower	Bridge	39
B39-05	11903901	Mageney Catholic Church	Maganey Upper	Roman Catholic Church	39
B39-06	11903904	Maganey Railway Station (Former)	Maganey Lower	House	39
B39-07	11903906	Newtown Bridge, Co. Kildare	Newtownpilsworth	Bridge	39
B40-06	11904004	Prumplestown Corn Mill	Johnstown South	Corn Mill	40
B40-07		Woodlands House	Woodlands West	House	40
B40-08	11904007	Graney House	Graney East	House	40
B40-10	11823006	Douola House, Main Street	Castledermot	House	40
B40-11	11823010	Main Street	Castledermot	House	40
B40-12	11823022	St.James, Church Lane	Castledermot	House	40
B40-13	11823024	Castledermot Parochial House, Abbey Street	Castledermot	House	40
B40-14	11823025	The Laurels, Main Street	Castledermot	House	40
B40-15	11823030	School House Restaurant, Abbey Street	Castledermot	House	40
B40-16	11823040	High Street	Castledermot	House	40
B40-17	11904001	Woodlands House, Castledermot, Co. Kildare	Woodlands West	House	40
B40-18	11904003	Prumplestown Corn Mill (former)	Johnstown South	Mill	40
B40-19	11823001	The Leinster Arms, Market Square, Castledermot, Co. Kildare	Castledermot	Public House	40
B40-20	11823005	Shamrock Bar, Main Street, Castledermot, Co. Kildare	Castledermot	Public House	40
B40-21	11823009	Castledermot Methodist Church (former), Castledermot	Castledermot	Church (former)	40
B40-22	11823018	Church View, Ivor's Lane, Castledermot, Co. Kildare	Castledermot	Farm House	40
B40-23	11823019	Saint James's Church, Church Lane, Castledermot, Co. Kildare	Castledermot	Church	40
B40-23A	11823020	Saint James's Church, Church Lane, Castledermot, Co. Kildare	Castledermot	Gates/railings/walls	40
B40-24	11823033	Castledermot Rectory	Castledermot	Former Rectory	40
B40-25	11823034	Doyle's, Main Street, Castledermot	Castledermot	Public House	40
B40-26	11904005	Prumplestown House & Gate Lodge	Prumplestown Lower	House & Gate Lodge	40