

APPENDIX II

Record of Protected Structures



Appendix II






Note: This is the Record of Protected Structures as of 6th June 2011. Please note, that pursuant to Section 55 of the Planning & Development Act 2000, as amended, the Planning Authority can make an addition to or deletion from this Record of Protected Structures at any time. For the most up to date version, please refer to website or contact the Planning Authority.

| RPS Ref. | NIAH Ref. | Building Address | Townland | Description | Image |
|----------|-----------|---|-----------|--|---|
| NS19-001 | 11814128 | Saint David's Castle, North Main Street (Off Church Lane) | Naas East | Detached three-bay two and three storey fortified house. c. 1730. On an irregular plan incorporating fabric of tower house, comprising three-bay two-storey range with single-bay two-storey projecting bay to front (south east) on an L shaped plan having two-bay single-storey bay with half dormer attic at angles to north east, single-bay two-storey side elevation to north east continuing into three stage medieval tower house to north east with single-bay two-storey flanking bay to rear elevation to west having single-bay single-storey projecting bay to north west. Setback from road in grounds shared with St. Johns Church with part of southwest elevation forming boundary wall fronting onto lane to southwest. Detached outbuilding c.1730 to southeast. Section of stone cobbling c.1730 to site. |  |
| NS19-002 | 11814125 | Saint David's Castle, North Main Street (Off) | Naas East | Detached four-bay double-height rubble stone Gothic-style Church of Ireland church, c.1830, incorporating fabric of earlier church, c.1600, with single-bay double-height lower chancel to north-east having single-bay single-storey flanking bays, including vestry projection and single-bay two-stage (truncated) tower, c.1600, to south-west on a square plan originally of more stages. |  |
| NS19-003 | 11814052 | Our Lady and St. David RC Church, Sallins Road | Naas West | Detached four-bay double-height Gothic-style Roman Catholic church, built 1827, with single-bay double-height lower chancel to south-east having single-bay single-storey flat-roofed flanking bays (including sacristy projection). |  |
| NS19-004 | 11814130 | Abbey Bridge | Naas West | Single-arch rubble stone hump back road bridge over canal. c. 1780. |  |
| NS19-005 | 11814126 | St. David's House, North Main Street (Off) | Naas East | Detached seven-bay three-storey former rectory. c. 1820. Possibly originally rectory with three-bay three-storey breakfront to north-east. Extensively renovated, c.1985, with some openings remodeled to accommodate use as offices. |  |
| NS19-006 | 11814054 | Presbyterian Church, Market Square. | Naas East | Detached four-bay double-height Presbyterian church, built 1868. Located on a corner site retaining original aspect comprising three-bay nave with single-bay single-storey gabled advanced porch to south-west, single-bay double-height advanced bays to south-east and to north-east forming shallow 'transepts' and two-bay single-storey vestry projection to southeast having single-bay single-storey lean-to end bay to southeast. |  |
| NS19-007 | 11814029 | Naas Court House, South Main Street | Naas West | Detached seven-bay two-storey Classical-style courthouse, built 1807. On a symmetrical plan retaining early external aspect with three-bay two-storey recessed entrance bay to centre having prostyle tetrastyle pedimented portico to front, two-bay two-storey flanking advanced end bays and four-bay two-storey side elevations to north-east and to south-west. |  |

| RPS Ref. | NIAH Ref. | Building Address | Townland | Description | Image |
|----------|-----------|---|-----------|---|---|
| NS19-008 | 11814028 | Naas Court Hotel, South Main Street | Naas West | Detached five-bay three-storey former Royal Irish Constabulary Barracks, c.1870, retaining early fenestration with two-bay three-storey advanced end bay to right (north-east) having oriel window to centre first floor on a triangular plan and single-bay three-storey recessed end bay to left (south-west). Renovated, c.1985, with interior partly remodeled to accommodate use as hotel. |  |
| NS19-009 | 11814081 | Allied Irish Bank, 40-41 South Main Street | Naas East | Terraced four-bay three-storey classical-style bank, c.1920. Extensively renovated and amalgamated with building to northeast, c.1990. |  |
| NS19-010 | 11814083 | Ulster Bank, 44 South Main Street | Naas East | Terraced four-bay three-storey classical-style bank, dated 1891, retaining early aspect. Hipped roof behind balustraded parapet with slate. |  |
| NS19-011 | 11814070 | Almshouses (former), Dublin Road | Naas East | Detached five-bay single-storey former almshouse, dated 1919, on site of earlier almshouse, 1590. On a symmetrical plan with single-bay single-storey gabled projecting porch to centre. Extensively renovated, c.1960, to accommodate residential use. |  |
| NS19-013 | | North Moat, Abbey Street. | Naas West | An Anglo norman building on the location of an earlier Irish rath. |  |
| NS19-014 | | Burial Ground, Abbey Street | Naas West | Sub-circular burial ground and site of former Dominican Friary to north of Abbey Road with a variety of 19th century and some earlier grave markers. Random rubble boundary wall to perimeter of site incorporating roughcast rendered gate piers to the south having granite pyramidal cap stones, wrought-iron double leaf gate and three granite steps. |  |
| NS19-015 | 11814053 | Mercy Convent, Sallins Road | Naas West | Detached seven-bay three-storey convent, c.1925, on an L-shaped plan retaining early aspect with three-bay three-storey return to rear to north-west. Renovated, c.1975, with singlebay single-storey gabled projecting porch added to centre ground floor. Renovated internally in 2009. |  |
| NS19-016 | | Canal Stores, (KYS) The Harbour | Naas West | Detached, former canal warehouse comprising three-bay two storey building c.1780 with canopy on timber brackets and gablet over; later addition single-bay single storey to the south with additional building to the rear, renovated c.1990 now in use as youth training centre. |  |

| RPS Ref. | NIAH Ref. | Building Address | Townland | Description | Image |
|----------|-----------|---|-----------|--|---|
| NS19-017 | | Butt Mullins Restaurant, Poplar Square | Naas East | C. 12m long section of town wall dating to the medieval period now incorporated within the walls of later structures and forming party boundary between Butt Mullins restaurant and adjacent property to the south. |  |
| NS19-018 | 11814060 | Hayden's Public House, 6 Poplar Square | Naas East | Terraced three-bay two-storey house, c.1830 retaining early aspect with square headed integral carriageway to right ground floor. Renovated c.1850 with timber pub front inserted to ground floor. |  |
| NS19-019 | 11901908 | Naas General Hospital, Craddockstown Road | Naas East | Detached four-bay two-storey limestone built Gothic-style former hospital chapel, c.1860, retaining original aspect. Now in use as offices by the H.S.E |  |
| NS19-020 | | Workhouse Memorial Park | | Former workhouse burial ground dated 1849 now in use as park. Modern boundary walls enclosing rectangular area. |  |
| NS19-021 | | St. Patrick's Monastery, Friary Road | Naas East | Six-bay two-storey religious house, built c.1900 having return to north and glazed porch to principal entrance front. Two storey extension to return, c.1980 continuing existing roofline and brick eaves coursing. |  |
| NS19-022 | 11814035 | Kavanagh's Public House, 10 South Main Street | Naas West | Terraced five-bay two-storey house, c.1840, retaining early fenestration to right ground floor. Extensively renovated, c.1995, with replacement timber pubfront inserted to left ground floor incorporating fascia of earlier shopfront, c.1920. |  |
| NS19-023 | 11814110 | Marchetti, 36 South Main Street | Naas East | Pair of terraced single-bay two-storey houses with half-dormer attics, dated 1903, retaining early aspect to house to right (south-west) and to upper floors to left (north-west) with shared elliptical-headed integral carriageway to centre ground floor. Renovated, c.1985, with timber fascia inserted over ground floor openings to left (north-east) to accommodate commercial use. |  |

| RPS Ref. | NIAH Ref. | Building Address | Townland | Description | Image |
|----------|----------------------|--|-----------|--|---|
| NS19-024 | 11814033 11814034 | Kalu, Main Street South/Basin Street | Naas West | <p>Terraced four-bay painted two-storey building, c.1850. Extensively renovated, c.1980. Now in commercial use to ground floor.</p> <p>Terraced three-bay three-storey over basement, Classical-style former bank, c.1830. Located on a corner site retaining original fenestration to upper floors with two-bay three-storey side elevation to south. Renovated, c.1980 and c.2006 with ground floor converted to commercial use. Upper floors now in use as offices.</p> |  |
| NS19-027 | 11814040 | Cupboard/ The Naas Photo Centre, South Main Street | Naas West | End-of-terrace four-bay three-storey building, c.1830, on a corner site originally two separate two-bay three-storey houses retaining early fenestration with single-bay three-storey side elevation to north. Renovated, c.1980, with replacement shopfronts inserted to ground floor. |  |
| NS19-028 | | 56 South Main Street | Naas East | End of terrace three bay two-storey house built c.1820 with curved northern gable following the line of Church Lane having three-bay return to east now in use as shop and office accommodation. |  |
| NS19-031 | 11814026 | Leinster Leader, South Main Street | Naas West | End of terrace, three bay, two storey building, c.1910, retaining early aspect with segmental-headed door opening to centre ground floor and three-bay two storey lean to lower parallel range along rear elevation to north-west having single bay two storey return to centre. Now in uses as newspaper offices. |  |
| NS19-032 | 11814024 11814135 | Gogarty's, 21-22 South Main Street | Naas West | Terraced two-bay three-storey house, c.1830 and Terraced three-bay three-storey house, c.1840, retaining early fenestration. Possibly originally part of four-bay composition with building to left (south-west) retaining early fenestration with segmental-headed door opening to left ground floor Renovated, c.1850, with timber shopfront inserted to left ground floor. |  |
| NS19-033 | 11814088 | Bank of Ireland, 48 South Main Street | Naas East | Terraced five-bay three-storey over part-raised basement house, c.1830, probably originally detached retaining early aspect with prostyle diastyle portico to centre approached by flight of steps. Now in use as bank. |  |
| NS19-034 | 11814085 | Bank of Ireland, 47 South Main Street | Naas East | End-of-terrace three-bay single-storey flat-roofed Classicalstyle bank, c.1920. On a symmetrical plan. Refenestrated, c.1990. |  |

| RPS Ref. | NIAH Ref. | Building Address | Townland | Description | Image |
|----------|---------------------|--|-----------|---|---|
| NS19-036 | 11814043 | Moat Theatre, Abbey Street | Naas West | Detached four-bay two-storey rubble stone former school, c.1800. Renovated, c.1850, with some additional openings inserted. Now in use as theatre and coffee shop. |  |
| NS19-037 | | Millbrook House, Millbrook | Naas East | Detached five bay three storey millers house built c.1790, now in use as offices. |  |
| NS19-038 | | Watering Place, Naas General Hospital | Naas East | Partially canalised stream forming the west boundary to Naas General Hospital comprising a section of roughly coursed random rubble wall. |  |
| NS19-039 | 11814091 & 11814092 | Naas Presbytery & Naas Parochial House, Sallins Road | Naas West | Attached three-bay two-storey presbytery, c.1890, retaining early aspect with single-bay two-storey canted bay window to left (north). Attached four-bay two-storey parochial house, c.1870, originally detached retaining early aspect with singlebay two-storey canted bay window to left (north). Gable-ended roof (shared) with slate (half-octagonal to canted bay window). |  |
| NS19-040 | 11901909 | Ballycane House, Craddockstown Road | Naas East | Detached three-bay single-storey house with half-dormer attic, dated 1912, with single-bay two-storey gabled projecting entrance bay to centre. Recently painted and in use as a childcare facility. |  |
| NS19-043 | 11814098 | St. Anne's, Poplar Square | Naas West | End-of-terrace three-bay three-storey house, c.1840. Originally detached on a corner site retaining early aspect with single-bay single-storey flat-roofed projecting open porch to centre ground floor and three-bay two-storey lean-to parallel lower return to rear to north-west having single-bay two-storey lean-to lower projecting bay to centre. Now in commercial use to ground floor. |  |
| NS19-044 | | Station Master's House, Gleann na Greinne | Naas East | Detached three-bay two-storey station masters house built c.1850 with two storey projecting wings collectively forming a 'u' shaped plan, now in use as a private dwelling with canted-bay window. |  |
| NS19-047 | 11814041 | Town Hall, South Main Street | Naas West | Detached seven-bay three-storey former gaol, built 1796 retaining early fenestration with three-bay three-storey canted advanced entrance bay to centre having single-bay singlestorey flat-roofed advanced doorcase to centre, two-bay threestorey gabled flanking end bays, two-bay three-storey side elevations to north-east and to south-west and three-bay threestorey return to rear to north-west. Extensively renovated, 1904, with façade remodelled in Italianate Classical style to accommodate use as town hall. Renovated, 1905, with right ground floor converted to use as Carnegie Free Library. Renovated, c.1990. Gable-ended (gable-fronted) roofs behind parapet walls with slate. |  |







| RPS Ref. | NIAH Ref. | Building Address | Townland | Description | Image |
|----------|-----------|---|-------------|--|---|
| NS19-049 | | Cottage at St. David's, off North Main Street | Naas East | Attached three-bay two-storey gable-fronted cottage set into the slope of terrain built c.1820. |  |
| NS19-050 | | Wall between Fair Green and Lakelands | Naas East | C.200m section of rubble wall built c.1700 running north-south possibly associated with a former military barracks which stood on the site (destroyed 1798). |  |
| NS19-051 | 11814030 | Daly's Pharmacy, 17 South Main Street | Naas West | Detached four-bay three-storey red brick house with dormer attic, c.1780, on a corner site retaining early fenestration with single-bay three-storey return to rear to west. |  |
| NS19-052 | 11814037 | Elvery Sport, 6 South Main Street | Naas West | Terraced four-bay two-storey building with half-dormer attic, c.1860. Possibly originally two separate two-bay two-storey houses retaining early fenestration. Re-roofed and renovated, c.1990, with ground floor remodeled internally to accommodate commercial use. |  |
| NS19-053 | | The Knocks House and Farmyard | Oldtown | Detached single- storey with attic house built c.1820 with threebay single storey front block added to north east c.1880 having projected gable-fronted porch. Outbuildings to northwest comprising ranges of single and two storey random rubble buildings set around courtyard with pitched slate roofs and square headed openings. Ruins of single storey lodge inside gateway. |  |
| NS19-054 | | The Storehouse Restaurant, Friary Lane | Naas East | Detached three-bay double height goods shed built c.1850 with two -bay single storey block to south now in use as restaurant having single-storey addition to northeast and lean-to-extension to west elevation c.2000. |  |
| NS19-057 | 11814051 | Conway's, 5 North Main Street | Naas West | End-of-terrace two-bay two-storey house, c.1880, on a corner site retaining early fenestration with two-bay two-storey side elevation to north-east and single-bay two-storey return to rear to north-west having single-bay single-storey lean-to end bay to north-west. |  |
| NS19-058 | | Jigginstown Castle and Environs | Jigginstown | Detached red brick country house built c.1630 by the Lord Deputy of Ireland, the Earl of Stafford. Now in ruins comprising a long central block largely surviving to ground floor/piano noble level over exposed basement flanked by projecting pavilions. |  |

| RPS Ref. | NIAH Ref. | Building Address | Townland | Description | Image |
|----------|-----------|---|-----------------|--|---|
| NS19-059 | 11901903 | Limerick Bridge, Old Limerick Road | Jigginstown | Single-arch rubble stone hump back road bridge over canal, c.1800, with limestone ashlar voussoirs, cut-stone stringcourse and rubble stone parapet walls. |  |
| NS19-060 | 11901906 | Jigginstown Bridge, Jigginstown | Jigginstown | Single-arch rubble stone hump back road bridge over canal, c.1880. |  |
| NS19-061 | 11814129 | Ploopluck Bridge, Caragh Road | Naas West | Single-arch rubble stone hump back road bridge over canal, c.1780, with cut-stone voussoirs, cut-stone stringcourse and cut-stone coping. |  |
| NS19-062 | | Tandy's Bridge, Oldtown Demesne | Oldtown | Single-arch rubble stone hump back road bridge. |  |
| NS19-063 | | St. Patrick's Well, Oldtown Demesne | Oldtown Demesne | Well. |  |
| NS19-068 | | Church of Ireland Cemetery | Kingsfurze | Cemetery, gates, wall and lodge. |  |
| NS19-071 | | Former County Council Offices, Craddockstown Road | Naas East | Detached modernist eleven bay two-storey building designed as a hospital and used by Kildare County Council as administration offices. Built c.1930 with single storey flanking canted pavilions to north and south and multi-bay two-storey range to west. Now in use by H.S.E |  |
| NS19-072 | | Oldtown House, Oldtown Demesne | Oldtown Demesne | Oldtown House, built c.1709 by Thomas Burgh MP, Engineer and Surveyor General of Ireland originally comprising central block flanked by two wings. House destroyed by fire in 1950's with one wing surviving comprising five-bay two-storey structure with returns/extensions to west. |  |

| RPS Ref. | NIAH Ref. | Building Address | Townland | Description | Image |
|----------|-----------|------------------------------|-----------------|--|---|
| NS19-077 | | The Turrets, Sallins Road | Oldtown Demesne | Pair of turrets, built c.1860, along eastern flank of Oldtown House Demesne and possibly forming former entrance to the demesne; now forming gateway into school. |  |
| NS19-079 | | Castle Rag, Limerick Road | Jigginstown | Tower house in ruins located in pasture to west of Jigginstown Castle with commanding views of the surrounding landscape. Remains consist of rectangular tower house (c.4.7 east-west; c5.2 north-south) surviving to c.three storeys in height. |  |
| NS19-080 | | Temple Caragh, Caragh Road | Newhall | Church located on tillage lands. Ruins of rectangular church (c.9.5m east-west;c.5.4m north-south). |  |
| NS19-084 | | Spring Gardens, Sallins Road | Naas West | Detached five-bay two-storey house, built c.1820 with projecting porch to front elevation, canted-bay to south elevation and double pile return to rear; now in use as offices with extension to northwest. |  |
| NS19-086 | | Keredern, Oldtown | Oldtown | View from road indicates hipped slate roofs having overhanging eaves supported on timber brackets, rendered corbelled chimneystacks with terracotta pots, smooth rendered walls and square headed window openings with six-over-six timber sash windows. |  |
| NS19-087 | | Leinster Grove, Osberstown | Osberstown | Detached five-bay two-storey over basement house, built c.1880 with slightly recessed central bay to south, return to rear (north), full height canted bay to east and flat roof extension to north east. |  |
| NS19-088 | | Leinster Mills, Osberstown | Osberstown | Detached L plan six-bay-four-storey former corn mill, dated 1790, with eight-bay two-storey extension to north and further one and two storey extensions to north and south east; now in office use with some sections derelict. |  |
| NS19-089 | | Cave Rath, Tipper South | Tipper South | Ringfort in field on north-facing slope having good views of surrounding landscape. Roughly rectangular enclosure (c.32m in diameter) with earthen bank largely eroded and standing to maximum height c.1m. |  |

| RPS Ref. | NIAH Ref. | Building Address | Townland | Description | Image |
|----------|-----------|---------------------------------|-----------------|--|---|
| NS19-091 | | Ringfort, Tipper South | Tipper South | Ringfort in field on southwest-facing slope. Roughly circular enclosure with earthen bank largely eroded. |  |
| NS19-093 | | Cemetery Mound, Ploopluck | Ploopluck | Burials. In pasture on northwest-facing slope. Group of 2-3 mounds noted on site. |  |
| NS19-094 | | Earthwork site, Oldtown Demesne | Oldtown Demesne | Enclosure. In flat wasteland. No visible surface remains. Mounds noted to site appear to be the result of clearance/dumping. |  |
| NS19-096 | | Maudlins Farmhouse, Dublin Road | Maudlins | Detached seven-bay two-storey former house, built c.1850 with single-storey box-bay and porch to north elevation; now in use as hotel with extensions to rear (west). |  |
| NS19-097 | | Monread Farmhouse, Sallins Road | Monread South | Detached four-bay two-storey house, built c.1800, with lean-to and flat-roof extensions to rear (east) and flat-roofed porch addition to front (west). |  |
| NS19-098 | | Monread House, Sallins Road | Monread South | Detached four-bay two-storey house, built c.1880 with gabled slightly projecting end bay and gabled projecting advanced full height porch to front (west) and return to rear (east). |  |
| NS19-099 | | Lannreagh House, Sallins Road | Naas West | Detached three-bay two-storey house, built c. 1920, with full height canted end bay to south and two-storey lean-to and single storey extensions to rear (east) and south. |  |
| NS19-100 | 11814095 | The Firs, Sallins Road | Naas West | Detached four-bay two-storey yellow brick house, c.1870, retaining early aspect with single-bay single-storey lean-to advanced porch to front, single-bay two-storey projecting end bay to left (north) having single-bay single-storey canted bay window to ground floor, and single-bay two-storey return to rear to east. |  |

| RPS Ref. | NIAH Ref. | Building Address | Townland | Description | Image |
|----------|-----------|------------------------------------|-----------|--|---|
| NS19-101 | 11814094 | D'Arcy's, Sallins Road | Naas West | Semi-detached three-bay two-storey house, c.1860, retaining early fenestration with two-bay two-storey advanced bay to right having single-bay single-storey canted bay window to ground floor. One of a pair. |  |
| NS19-102 | 11814093 | Titusville, Sallins Road | Naas West | Semi-detached three-bay two-storey house, c.1860, retaining early fenestration with two-bay two-storey advanced bay to left having single-bay single-storey canted bay window to ground floor. One of a pair. |  |
| NS19-104 | 11814096 | Albans, Sallins Road | Naas West | Detached three-bay single-storey over raised basement doublepile house, c.1820, on a symmetrical plan retaining early aspect with round-headed door opening to centre approached by flight of steps. |  |
| NS19-105 | | Melitta Cottage, Sallins Road | Naas West | Detached four-bay single-storey house built c.1830 with extension to rear (west) and range of outbuildings to south. |  |
| NS19-107 | 11814131 | Old Gas Works, Canal Bank | Naas East | Detached single-bay two-storey gable-fronted former gas works manager's house, dated 1865, with single-bay two-storey recessed lower end bay to left (south) and three-bay two-storey side elevation to north. Attached three-bay single-storey gablefronted rubble stone former outbuilding with half attic, dated 1865, originally detached. Freestanding chimney, built 1865, to east on a square plan. Currently in residential use. |  |
| NS19-108 | | Three-Corner House, Tandy's Bridge | Naas West | Detached U-plan single-storey house with two-storey block to southwest. House set in own grounds with random rubble stone wall to northwest and roughcast-rendered gate piers and modern gates. |  |
| NS19-109 | | Oak Lodge, Old Limerick Road | Naas West | Detached four-bay two-storey house built, c. 1840 originally conceived as three-bays and extended to the west c.1880 having lean-to addition to south and two-storey addition further to west. |  |
| NS19-111 | | Thatch House, Tigh na Ceard | Naas West | Detached four-bay single storey thatch cottage built c.1700, with two-bay two-storey section adjoined perpendicularly to the rear c. 1900. Front porch, c. 1950. Located on substantial site. Rubble limestone and brick outbuildings with loft. Site enhanced by low slung outbuildings to north-east. |  |

| RPS Ref. | NIAH Ref. | Building Address | Townland | Description | Image |
|----------|-----------|------------------------------------|-------------|--|---|
| NS19-115 | | Bluebell Farmhouse, Kilcullen Road | Bluebell | Originally three-bay two-storey Victorian farmhouse with twobay north east front projection. Rendered and hipped roof with two central chimney stacks. Earlier structures and outbuildings indicated on 1837 OS Map. Fenestration pattern c.1860. |  |
| NS19-117 | | Greenawn Gowra, Tipper Road | Tipper West | Detached red brick house built c.1890 possibly on site of earlier structure comprising two-storey principal block with three-stage crenulated tower having four-stage corner turret. |  |
| NS19-119 | 11814102 | Hill House, Tipper Road | Naas East | Detached three-bay two-storey house, c.1890, on an irregular plan retaining original aspect with single-bay single-storey flatroofed advanced porch to front, single-bay two-storey gabled projecting end bay to right (south-east) having single-bay single-storey canted bay window to ground floor, two-bay two-storey side elevation to north-west having single-bay single-storey canted bay window to ground floor and two-bay two-storey side elevation to south-east having two-bay single-storey conservatory. In use as childcare facility. |  |
| NS19-123 | | Sundays Well, Blessington Road | Naas | Holy Well |  |
| NS19-127 | 11814001 | Market House, Harbour View | Naas West | Detached five-bay two-storey former canal hotel built c.1800, with central pedimented and single storey flat-roofed open timber porch to east, may also have functioned as market house and is now disused. Hipped slate roof, part hidden by parapet to east, with rendered chimneystacks. Ruled-and-lined rendered walls with cut-stone stringcourses and coping to parapet; remains of timber trellising to east elevation. Squareheaded window openings with stone sills, replacement uPVC windows to first floor, ground floor and north elevation windows boarded up; shallow segmental-headed window to west now blocked up. Timber porch comprising posts supporting flat-roof with cornice; door openings now boarded up. Set back from street with rendered boundary wall to forecourt; random rubble wall to west with two-storey random rubble coach house to northwest. |  |
| NS19-128 | 11814002 | Harbour View | Naas West | Detached six-bay two-storey house, c.1825, on an L-shaped plan retaining some original fenestration with round-headed door opening to ground floor, elliptical-headed integral carriageway to left ground floor, single-bay two-storey side elevation to north and two-bay two-storey return to rear to west. Renovated, c.1990, with ground floor subdivided and openings remodelled to right ground floor to accommodate part commercial use. |  |

| RPS Ref. | NIAH Ref. | Building Address | Townland | Description | Image |
|----------|----------------------|---|-----------|--|---|
| NS19-129 | 11814003 | Harbour View | Naas West | Detached three-bay two-storey double-pile house, c.1850, retaining early fenestration with round-headed door opening to centre ground floor, two-bay two-storey side (north) elevation to front pile and single-bay two-storey side (north) elevation to second pile to rear (west). |  |
| NS19-132 | 11814006 | Store/Warehouse, Harbour View | Naas West | Detached single-bay three-storey gable-fronted rubble stone warehouse with attic, c.1800, with four-bay side elevations to east and to west. Now disused. |  |
| NS19-147 | 11814023 | Hugh Statham, 22A, South Main Street | Naas West | Terraced two-bay three-storey house, c.1830, possibly originally part of four-bay composition with building to right (north-east- Gogarty's). |  |
| NS19-148 | 11814025 11814027 | The Leinster Leader, South Main Street | Naas West | Attached four-bay two-storey double-pile building, c.1900 retaining original fenestration to first floor with four- bay two storey return to north-west. |  |
| NS19-149 | 11814031 | Basin Street | Naas West | Detached five-bay two-storey building, c.1900, on a symmetrical plan retaining original aspect with single-bay single-storey gabled advanced porch to centre and single-bay two-storey gabled advanced end bays. Now disused. |  |
| NS19-151 | 11814036 | Previously Spotless Cleaners/County Shop, South Main Street | Naas West | Terraced five-bay three-storey house, c.1820, retaining early fenestration with timber pilaster shopfront to ground floor. Renovated, c.1980, with shopfront subdivided and renovated to left. Gable-ended roof with slate. Clay ridge tiles, red brick chimney stacks and rendered. |  |
| NS19-152 | 11814038 | South Main Street | Naas West | Terraced four-bay, three-storey house, c.1825, possibly originally two separate houses retaining early fenestration. Renovated, c.1960, with ground floor remodelled to accommodate commercial use. |  |
| NS19-153 | 11814039 | Naas Post Office, South Main Street | Naas West | Terraced four-bay three-storey building, c.1825, originally two separate two-bay three-storey houses retaining early fenestration to upper floors. Renovated, c.1995, with replacement shopfront inserted to ground floor. |  |

| RPS Ref. | NIAH Ref. | Building Address | Townland | Description | Image |
|----------|-----------|--|-----------|---|---|
| NS19-155 | 11814044 | Thomas Fletcher Public House, 13 North Main Street | Naas West | Terraced four-bay three-storey house, c.1840, with squareheaded integral carriageway to right ground floor. Extensively renovated, c.1920, with two-storey pubfront inserted to left ground floor. Renovated, c.1950. Extensively renovated and extended, c.1970, comprising two-bay two-storey flat-roofed return to rear to north-west. |  |
| NS19-158 | 11814047 | Grandstand, North Main Street | Naas West | End-of-terrace three-bay three-storey double-pile red brick house, c. 1845, retaining early fenestration to first floor with yellow brick side elevation to north-east. Early 1/1 timber sash windows to first floor. Boarded-up to remainder (including to return). Now disused. |  |
| NS19-160 | 11814049 | Top Twenty, North Main Street | Naas West | Terraced two-bay two-storey house, c.1880. Reroofed, c.1970. Extensively renovated and extended, c.1990, comprising two-bay two-storey return to rear to north-west on a cranked plan with replacement timber shopfront to ground floor. |  |
| NS19-161 | 11814050 | Grahams, North Main Street | Naas West | Terraced single-bay two-storey house, c.1880, retaining original fenestration to first floor. Renovated, c.1910, with timber shopfront inserted to ground floor. |  |
| NS19-162 | 11814055 | Dara Cinema, North Main Street | Naas East | Detached five-bay two-storey International Modern-style cinema, built 1939, with single-bay two-storey projecting bay to centre having single-bay two-storey flat-roofed lower flanking bays and stepped roof parapet. Extensively renovated, c.1985, with ground floor remodelled to accommodate part use as shopping centre. |  |
| NS19-167 | 11814061 | 4 Victoria Terrace, Bladder Lane | Naas West | End-of-terrace two-bay two-storey red brick house, c.1890, with single-bay two-storey canted bay window to left (north-west) and single-bay two-storey rubble stone lower return to rear to north-east. One of a group of four. |  |
| NS19-168 | 11814062 | 3 Victoria Terrace, Bladder Lane | Naas West | Terraced two-bay two-storey red brick house, c.1890, with single-bay two-storey canted bay window to right (south-east) and single-bay two-storey rubble stone lower return to rear to north-east. One of a group of four. |  |
| NS19-169 | 11814063 | 2 Victoria Terrace, Bladder Lane | Naas West | Terraced two-bay two-storey red brick house, c.1890, retaining original aspect with single-bay two-storey canted bay window to left (north-west) and single-bay two-storey rubble stone lower return to rear to north-east. One of a group of four. |  |

| RPS Ref. | NIAH Ref. | Building Address | Townland | Description | Image |
|----------|-----------|--|-----------|---|---|
| NS19-170 | 11814064 | 1 Victoria Terrace, Bladder Lane | Naas West | End-of terrace two-bay two-storey red brick house, c. 1890. retaining original aspect with single storey canted bay window to right (south-east) and single-bay two-storey rubble stone lower return to rear to north-east. |  |
| NS19-178 | 11814074 | Foxes, South Main Street | Naas East | Terraced three-bay two-storey house, c.1840, retaining early fenestration. Renovated, c.1960, with openings remodelled to right ground floor to accommodate commercial use. |  |
| NS19-179 | 11814075 | Jordan, 31 Main Street South | Naas East | Terraced single-bay two-storey house, c.1840, retaining early fenestration to first floor. Renovated, c.1950, with shopfront inserted to ground floor. |  |
| NS19-180 | 11814076 | Shylocks, South Main Street | Naas East | Terraced single-bay two-storey house, c.1840. Refenestrated, c.1900. Reroofed, c.1985. Renovated, c.2000, with replacement timber shopfront inserted to ground floor. |  |
| NS19-181 | 11814077 | Ivy Inn, South Main Street | Naas East | Terraced five-bay three-storey building, c.1860, possibly originally an hotel. Renovated, c.1900, with ground floor remodelled to accommodate commercial use. |  |
| NS19-182 | 11814078 | 34 South Main Street | Naas East | Terraced three-bay three-storey house, c.1855, retaining early fenestration to upper floors. Renovated, c.1985, with replacement timber shopfront inserted to ground floor. |  |
| NS19-185 | 11814082 | Nolan & Brophy, South Main Street | Naas East | Terraced two-bay three-storey house, c.1870, retaining early fenestration. Renovated, c.2000, with pair of timber shopfronts inserted to ground floor. In use as offices to upper floors. |  |
| NS19-186 | 11814084 | The Forge Inn, 46 South Main Street | Naas East | End-of-terrace two-bay three-storey house, c.1900, retaining early fenestration with replacement timber pubfront inserted to ground floor. |  |

| RPS Ref. | NIAH Ref. | Building Address | Townland | Description | Image |
|----------|-----------|---|-----------|---|---|
| NS19-188 | 11814087 | 50 South Main Street | Naas East | Terraced four-bay two-storey house, c.1860. Reroofed, c.1980. |  |
| NS19-192 | 11814099 | McMahon Solicitors, Poplar Square, Dublin Road | Naas West | Terraced two-bay two-storey house, c.1870, retaining early fenestration. Reroofed, c.1995. Now in use as offices. |  |
| NS19-195 | 11814103 | Ard Caien, Tipper Road | Naas West | Detached three-bay two-storey double-pile red brick house, built c.1910, with single-storey lean-to porch in front (west), full height canted-bay to southwest, single-bay two-storey recessed block to northwest having flat-roofed projecting canted bay to ground floor, pedimented breakfront to south with canted-bay to southwest corner, box-bay and oriel window to east elevation; conservatory added to south elevation c.1990. |  |
| NS19-196 | 11814105 | Avonbourne House, Dublin Road | Naas West | Semi-detached two-bay two-storey house, c.1910, retaining early aspect with single-bay two-storey gabled advanced end bay to right (north-east) and lean-to canopy over openings to left ground floor. One of a pair. |  |
| NS19-197 | 11814106 | Rosetta House, Dublin Road | Naas West | Semi-detached two-bay two-storey house, c.1910, retaining early aspect with single-bay two-storey gabled advanced end bay to left (south-west) and lean-to canopy over openings to right ground floor. One of a pair. |  |
| NS19-198 | 11814107 | William McCormack Public House, 37 South Main Street | Naas East | Terraced three-bay three-storey house, c.1870, retaining early fenestration to upper floor with square-headed integral carriageway to left ground floor. |  |
| NS19-199 | 11814108 | Haydes Newsagents & Coffee Shop, 38 South Main Street | Naas East | Terraced three-bay three-storey house, c.1870. Renovated and refenestrated, c.1990, with pair of replacement timber shopfronts inserted to ground floor. |  |
| NS19-200 | 11814109 | Vodafone/The Wine Buff, South Main Street | Naas East | Terraced three-bay three-storey house, c.1870. Extensively renovated, c.1990, with pair of replacement timber shopfronts inserted to ground floor. |  |

| RPS Ref. | NIAH Ref. | Building Address | Townland | Description | Image |
|----------|-----------|---|-----------|--|---|
| NS19-201 | 11814111 | Naas Female National School, Sallins Road (Off) | Naas West | Detached eight-bay two-storey school, dated 1900, with two-bay two-storey lower end bay to right (south-east). Set in grounds shared with Catholic church and convent to southeast. |  |
| NS19-202 | 11814112 | Saint Helen's Home, Off Sallins Road | Naas West | Detached five-bay two-storey former laundry girls' home, c.1840, on an L-shaped plan with two-bay two-storey gabled advanced end bay to right (north-west) and three-bay two storey return to rear to south-west having five-bay single-storey double-pile wing to south-west. |  |
| NS19-204 | 11814114 | Naas Parish Hall, Off Sallins Road | Naas West | Attached four-bay two-storey parish hall, c.1810, originally detached retaining early aspect. Gable-ended roof with slate. |  |
| NS19-205 | 11814115 | Sallins Road Graveyard | Naas West | Graveyard with various wrought iron grave markers, c.1800-present, and one cut-stone marker. |  |
| NS19-206 | 11814116 | Sallins Road, adjacent to Naas Parish Hall | Naas West | Attached three-bay three-storey rubble stone Gothic-style building, c.1820, on a cranked plan with three-bay two-storey lower wing to north-west. Renovated, c.1900, with single-bay single-storey gabled projecting porch added to ground floor. |  |
| NS19-211 | 11814122 | Dublin Road | Naas West | Semi-detached three-bay two-storey house, c. 1940, retaining original fenestration with square headed cut-away corner porch to left ground floor, three-bay two-storey side elevation to south-west and single-bay single-storey return to rear to north-west. |  |
| NS19-212 | 11814123 | Dublin Road | Naas West | Semi-detached three-bay two-storey house, c. 1940, with square-headed cut-away corner porch to right ground floor, three-bay two-storey side elevation to northeast and single-bay single-storey return to rear to north-west. |  |
| NS19-215 | 11814134 | Naas Cotton Mills, Off Limerick Road | Naas East | Freestanding chimney, c.1930, on a square plan with rendered base having red brick fluted flue over with stringcourses and moulded concrete coping. Originally built as part of Cotton Mill complex. Now disused. |  |

| RPS Ref. | NIAH Ref. | Building Address | Townland | Description | Image |
|----------|-----------|----------------------------------|------------|--|---|
| NS19-216 | | Friars House, Mill Lane | Naas West | Detached three-bay two storey double-pile house, built c.1830, possibly as mill-keepers house associated Friars Mill which historically occupied this site. Now disused. |  |
| NS19-217 | 11814137 | Ard Caien, Tipper Road | Naas West | Detached six-bay single-storey red brick outbuilding with attic, c.1910, retaining early aspect. |  |
| NS19-218 | | 1 Glenville Terrace, Dublin Road | Kingsfurze | End-of-terrace two-bay two-storey house, built c. 1920, with lean-to projecting porch and full-height gabled box-bay to front (west) elevation. |  |
| NS19-219 | | 2 Glenville Terrace, Dublin Road | Kingsfurze | Terraced two-bay two-storey house, built c.1920, with lean-to projecting porch and full-height gabled box-bay to front (west) elevation. |  |
| NS19-220 | | 3 Glenville Terrace, Dublin Road | Kingsfurze | Terraced two-bay two-storey house, built c.1920, with lean-to projecting porch and full-height gabled box-bay to front (west) elevation. |  |
| NS19-221 | | 4 Glenville Terrace, Dublin Road | Kingsfurze | Terraced two-bay two-storey house, built c.1920, with lean-to projecting porch and full-height gabled box-bay to front (west) elevation. One of a terrace of six houses on a raised site with concrete steps leading to front wall; site bounded by rendered wall with saddleback coping; pedestrian gateway comprising square-profile ruled-andlined rendered gate piers having moulded caps and timber gate. |  |
| NS19-222 | | 5 Glenville Terrace, Dublin Road | Kingsfurze | Terraced two-bay two-storey house, built c.1920, with lean-to projecting porch and full-height gabled box-bay to front (west) elevation. |  |
| NS19-223 | | 6 Glenville Terrace, Dublin Road | Kingsfurze | End-of-terrace two-bay two-storey house, built c. 1920, with lean-to projecting porch and full-height gabled box-bay to front (west) elevation. |  |



NAAS TOWN COUNCIL

Naas Town Development Plan
2011 - 2017

LEGEND

● Protected Structure

Protected Structures, Town Centre

Scale: N.T.S.

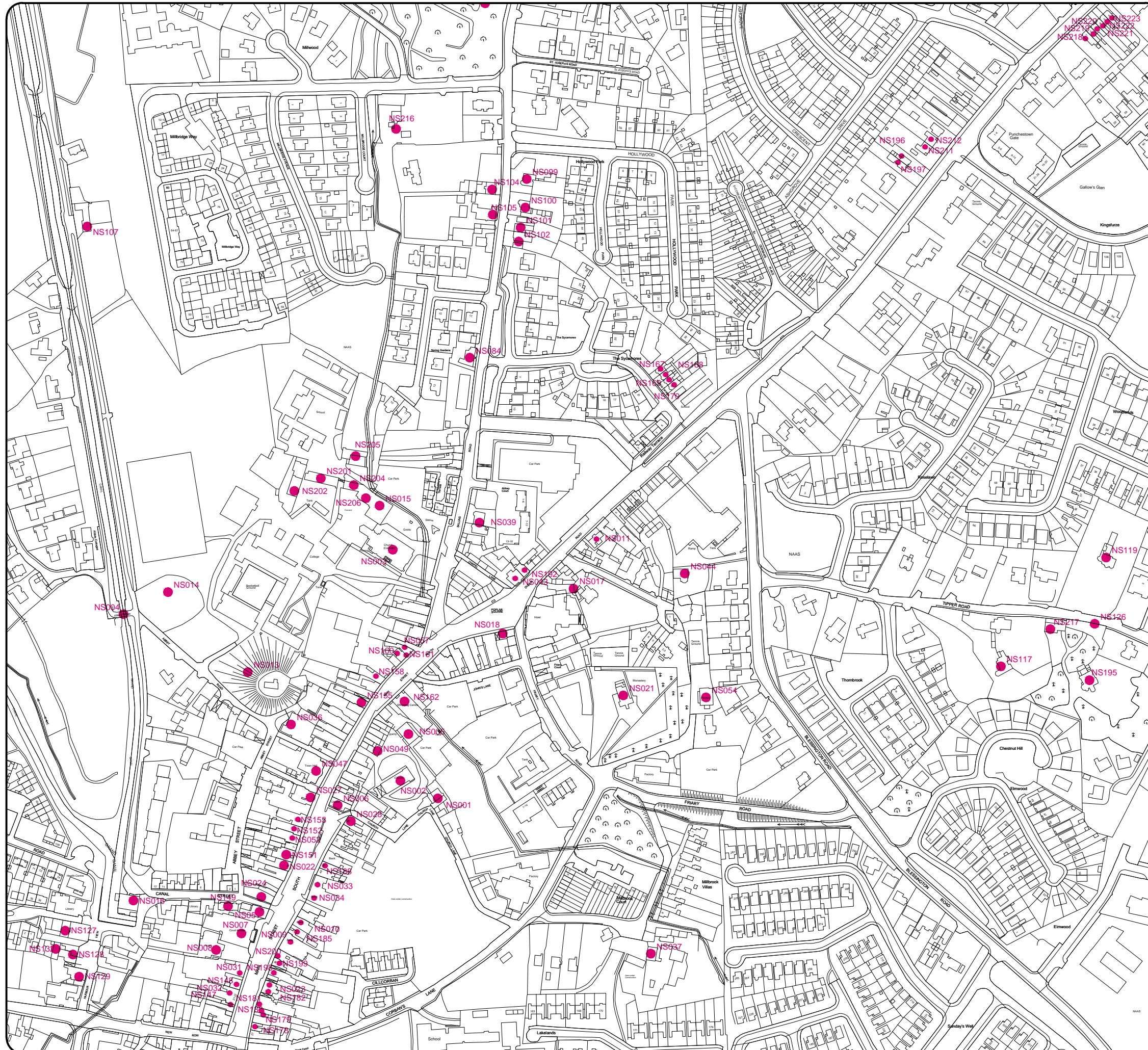
Map Ref.: 11.1a

Date: 6th June 2011

Drawing No: 200/11/533

© Ordnance Survey Ireland
All rights reserved.
Licence No.: 2004/07CCMA
(Kildare County Council)



THIS DRAWING IS TO BE READ IN
CONJUNCTION WITH THE WRITTEN STATEMENT





Naas Town Development Plan
2011 - 2017

LEGEND

-  Protected Structure
-  Naas Town Council Boundary



Protected Structures, Naas

Scale: N.T.S.

Map Ref.: 11.1b

Date: 6th June 2011

Drawing No: 200/11/534

© Ordnance Survey Ireland
All rights reserved.
Licence No.: 2004/07CCMA
(Kildare County Council)

THIS DRAWING IS TO BE READ IN
CONJUNCTION WITH THE WRITTEN STATEMENT