







**KILDARE COUNTY COUNCIL
PLANNING DEPARTMENT
St. MARY'S NAAS**

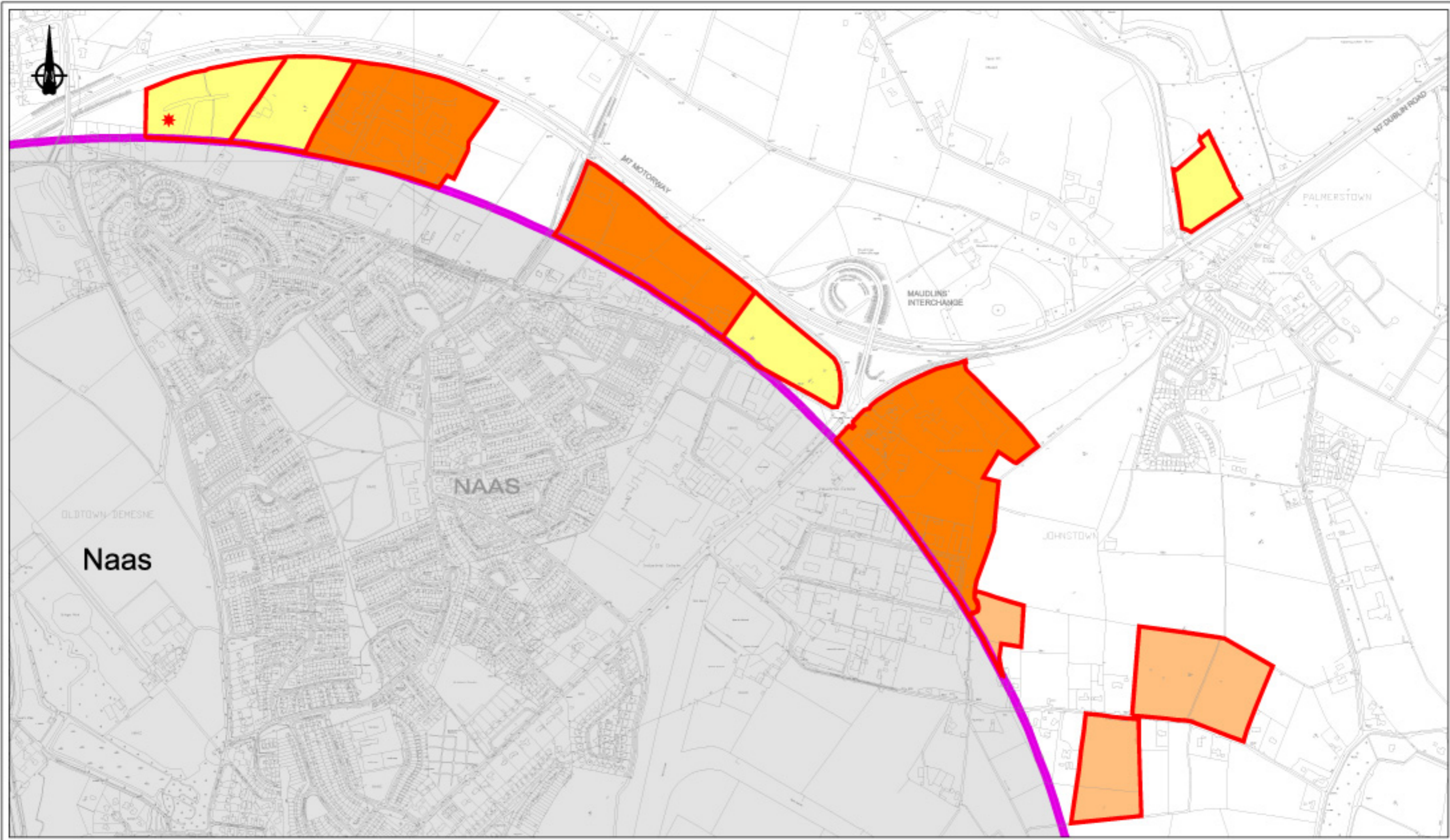

NAAS ENVIRONS
County Development Plan 2005 - 2011

Legend:

-  Naas Town Council
-  NE 1: Industry / Warehousing
-  NE 3: Public Utilities
-  NE 2: Existing / Permitted Retail/Commercial
-  Roads Objective

This drawing is to be read in conjunction with the written statement





| | |
|--|------------------------------|
| Scale: N.T.S. | Map Ref: 23.1 |
| Date: May 2005 | Drg No: 200/05/165 |
| © Ordnance Survey Ireland. All rights reserved. Licence No.: 2004/07CCMA (Kildare County Council) | |





KILDARE COUNTY COUNCIL
PLANNING DEPARTMENT
St. MARY'S NAAS

NAAS ENVIRONS
 County Development Plan 2005 - 2011

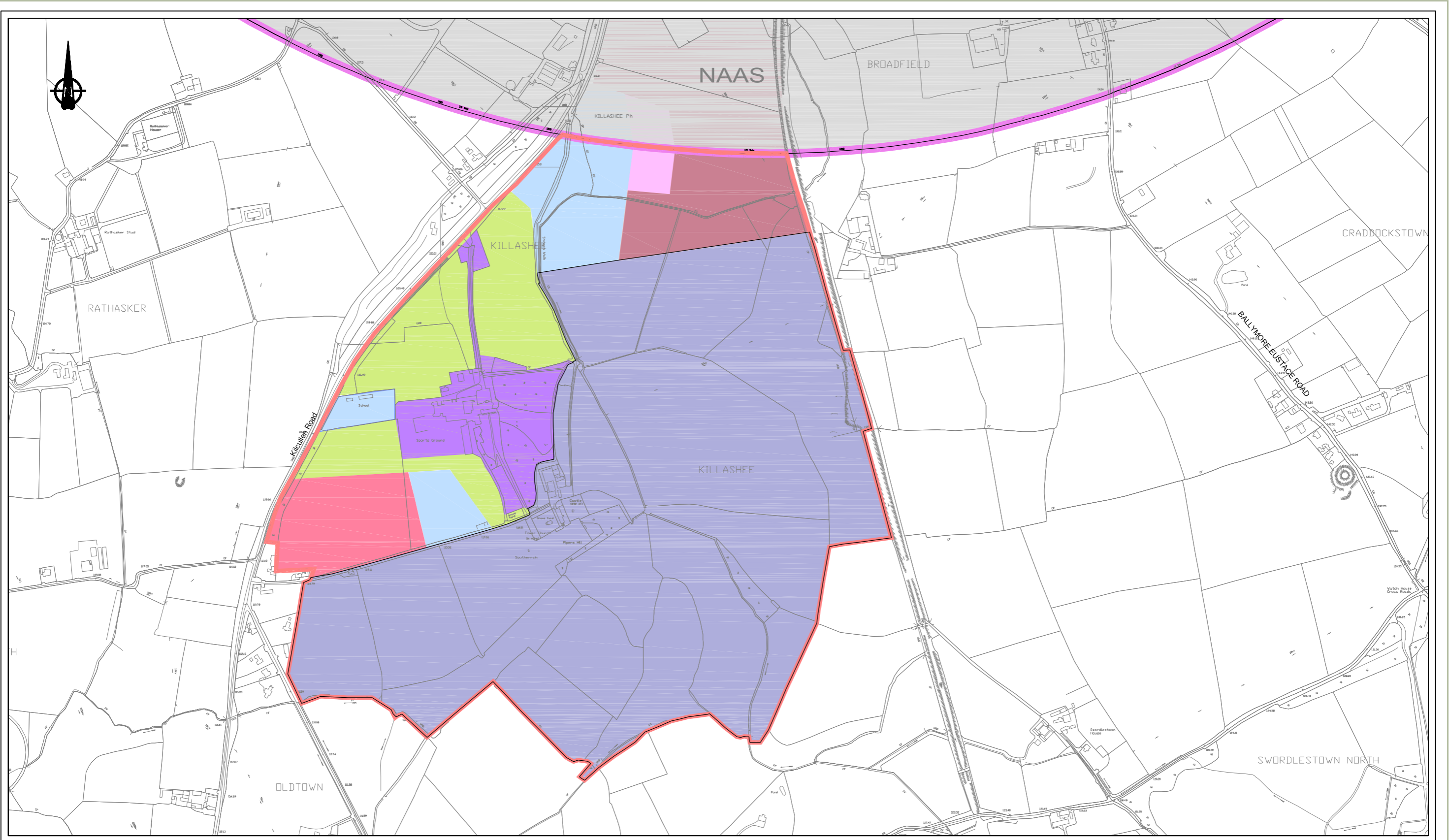
Legend:

-  Naas Town Council
-  NE 1: Industry / Warehousing
-  NE 2: Existing / Permitted Retail / Commercial
-  NE 4: New Low Density Residential

 District Centre

This drawing is to be read in conjunction with the written statement









| | | | |
|--|----------|-----------------|------------|
| Scale: | N.T.S. | Map Ref: | 23.2 |
| Date: | May 2005 | Drg No: | 200/05/166 |
| © Ordnance Survey Ireland. All rights reserved. Licence No.: 2004/07CCMA (Kildare County Council) | | | |




KILDARE COUNTY COUNCIL
PLANNING DEPARTMENT
St. MARY'S NAAS

NAAS ENVIRONS
 County Development Plan 2005 - 2011

Legend:

| | |
|--|---|
|  Naas Town Council |  NE 7: Community & Educational |
|  NE 4: New Low Density Residential |  NE 8: Small, Medium Enterprise / Industry |
|  NE 5: Neighbourhood Centre |  NE 9: Hotel & Leisure |
|  NE 6: Integrated Leisure Development |  Agriculture |

This drawing is to be read in conjunction with the written statement

| | |
|--|------------------------------|
| Scale: N.T.S. | Map Ref: 23.3 |
| Date: May 2005 | Drg No: 200/05/167 |
| © Ordnance Survey Ireland. All rights reserved. Licence No.: 2004/07CCMA (Kildare County Council) | |