



















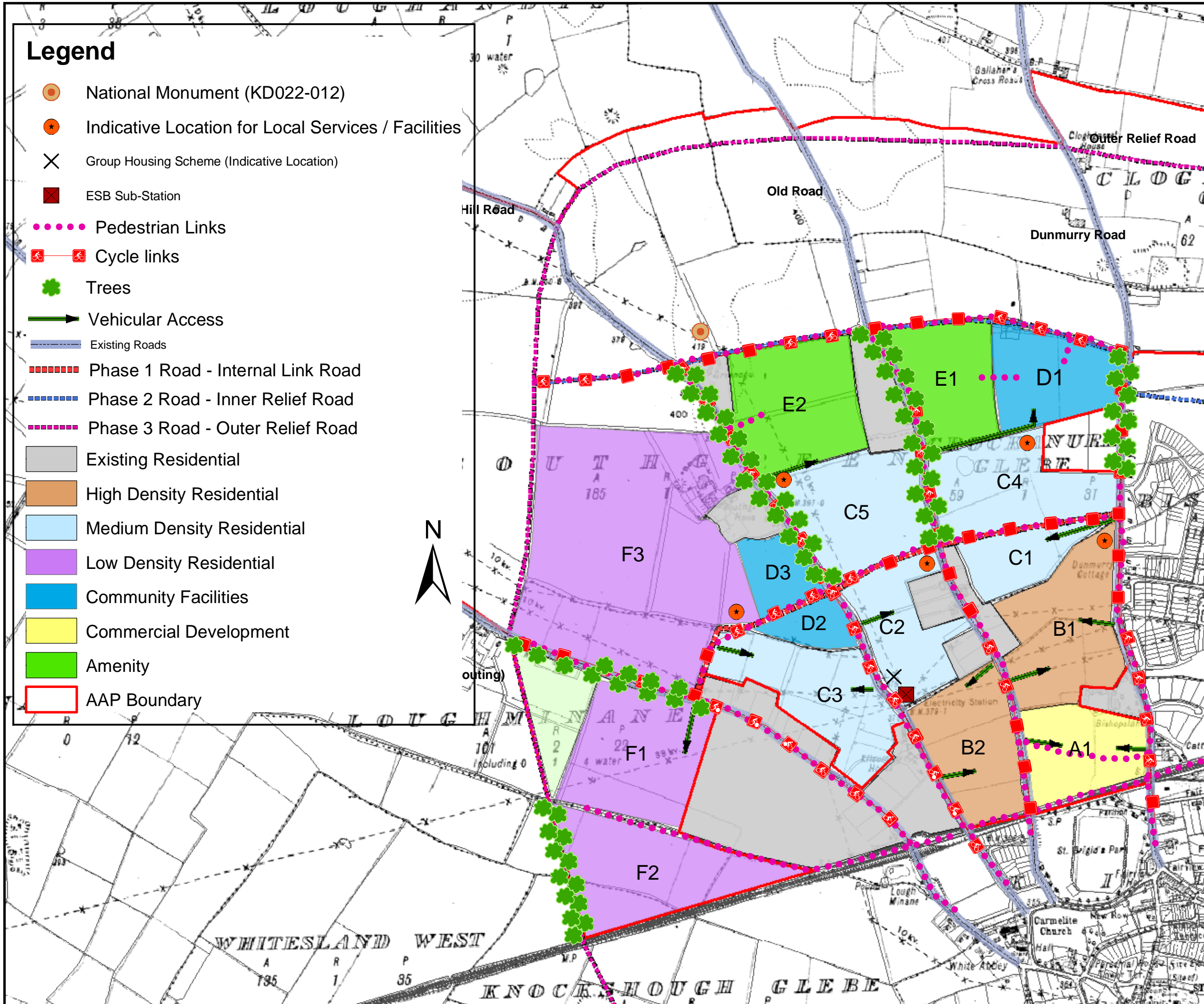


Legend

-  National Monument (KD022-012)
-  Indicative Location for Local Services / Facilities
-  Group Housing Scheme (Indicative Location)
-  ESB Sub-Station
-  Pedestrian Links
-  Cycle links
-  Trees
-  Vehicular Access
-  Existing Roads
-  Phase 1 Road - Internal Link Road
-  Phase 2 Road - Inner Relief Road
-  Phase 3 Road - Outer Relief Road
-  Existing Residential
-  High Density Residential
-  Medium Density Residential
-  Low Density Residential
-  Community Facilities
-  Commercial Development
-  Amenity
-  AAP Boundary



Map 2

Development in AAP Phase 2

AAP for Lands at South Green, Kildare Town

Prepared by:-

Kildare County Council

in Association with :-

CAAS Environmental Services Ltd.

Prepared by: Ainhoa Gonzalez
Checked by: Helen O'Keeffe

Scale: 1/7,500
Date: 4th AUGUST 2004

*Ordnance Survey Ireland.
All Rights Reserved.
License No. SU 0001103
Government of Ireland*