










Kildare County Council
 Planning Department
 Aras Chill Dara
 Naas Co. Kildare

DRAFT
 MONASTEREVIN LOCAL AREA PLAN 2008

Legend

-  Local Area Plan Boundary
-  NHA - The Grand Canal
-  SAC- The River Barrow
-  Flood Plains
-  Grand Canal and River Barrow
-  Site And Monuments
(Refers to section 6.3.1 of text)
-  Trees

The S.A.C. & N.H.A. boundaries are indicative only and have been taken from the N.P.W.S. (National Parks & Wildlife Services) Website.

The Flood Plain boundaries are indicative only and have been taken from the O.P.W. National Flood Hazard Mapping Website.

NATURAL AND ARCHAEOLOGICAL HERITAGE

Scale:	N.T.S.	Map Ref.:	1
Date:	14th August 2008	Drawing No.:	200/08/212
© Ordnance Survey Ireland. All rights reserved. Licence No.: 2004/08CCMA (Kildare County Council)		Drawn By:	D McNally

THIS DRAWING IS TO BE READ IN
 CONJUNCTION WITH THE WRITTEN STATEMENT

