





















Proposed Amendments to
 Draft
 Monasterevin Local Area Plan 2008

Legend

-  A & A2: Town Centre
-  B: Existing / Permitted Residential
-  C: New Residential
-  E & E2: Community & Educational
-  F: Open Space & Amenity
-  H: Industrial & Warehousing
-  I: Agricultural
-  R: Commercial/Retail
-  Development Boundary 2008
-  Distance from Railway Station (at 500m intervals)
-  Architectural Conservation Area
-  Structures of particular significance
-  Local Area Plan Objective (Moore Abbey Demesne)
-  New Roads Objective - Indicative only
-  Footpath and Cycle Track Objective - Indicative only
-  Playground
- V, W, X, Y, Z Refer to section 8.1 of text
-  Grand Canal and River Barrow
-  Site reserved for school & amenity lands in Moore Abbey

Land Use Zoning Map

Scale: N.T.S.	Map Ref: 3
Date: August 14th 2008	Drawing No: 200/07/206
© Ordnance Survey Ireland. All rights reserved. Licence No.: 2004/08CCMA (Kildare County Council)	Drawn By: D McNally

This drawing is to be read in conjunction with the written statement
Dated: 14-08-08

