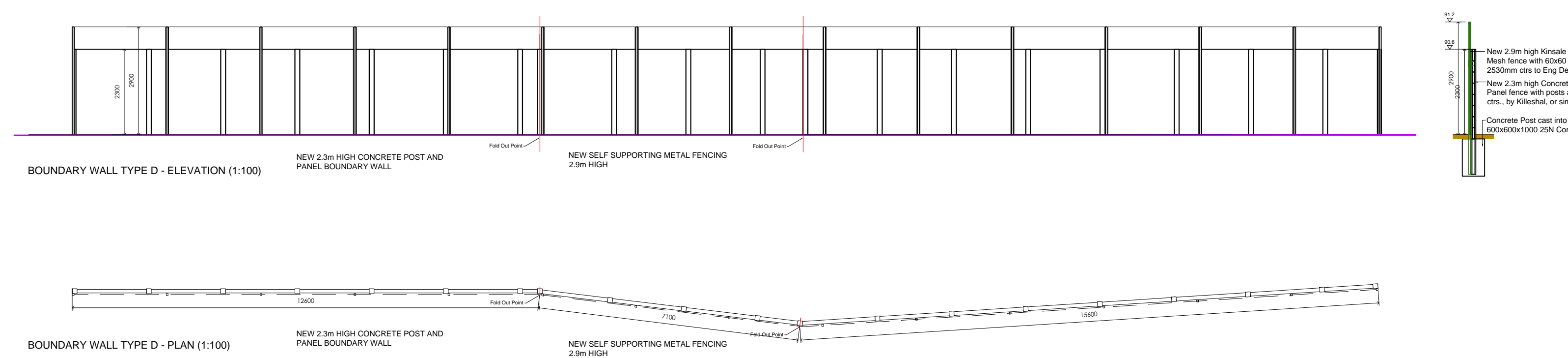
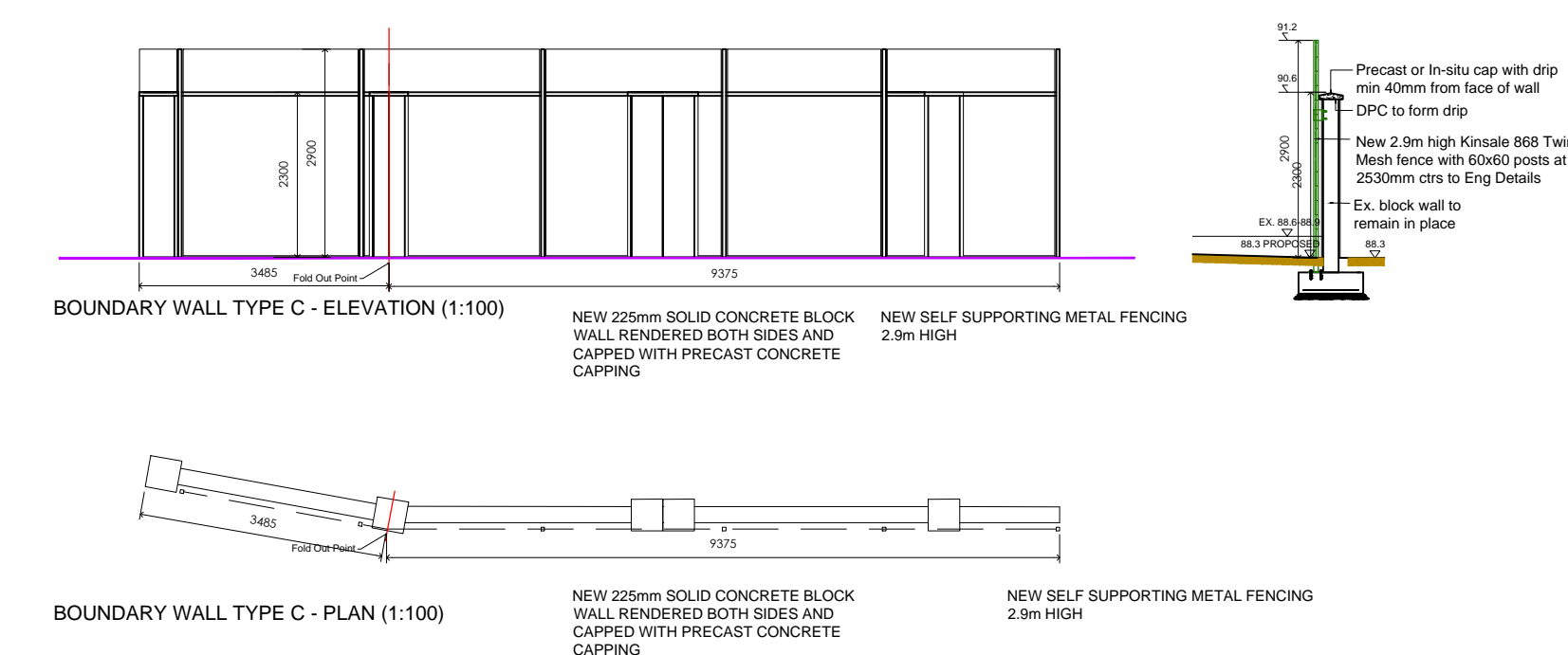
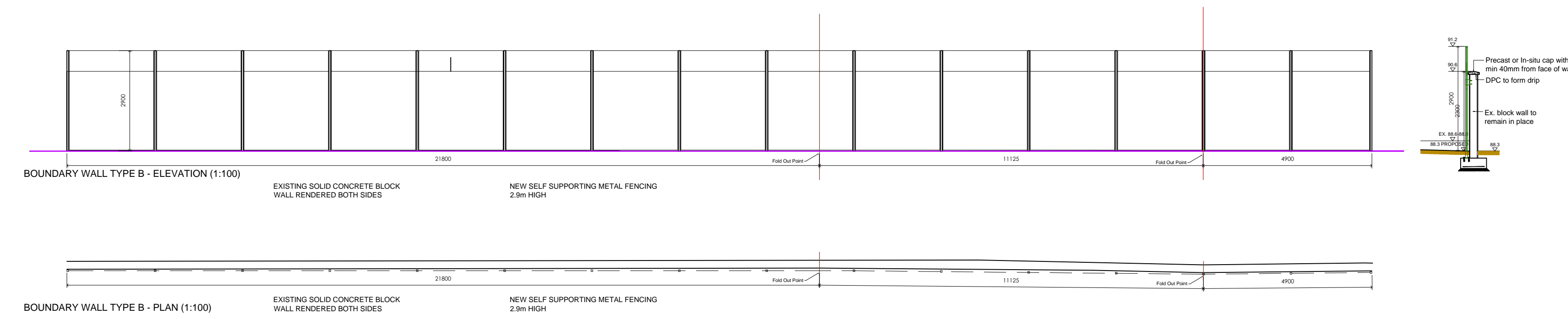
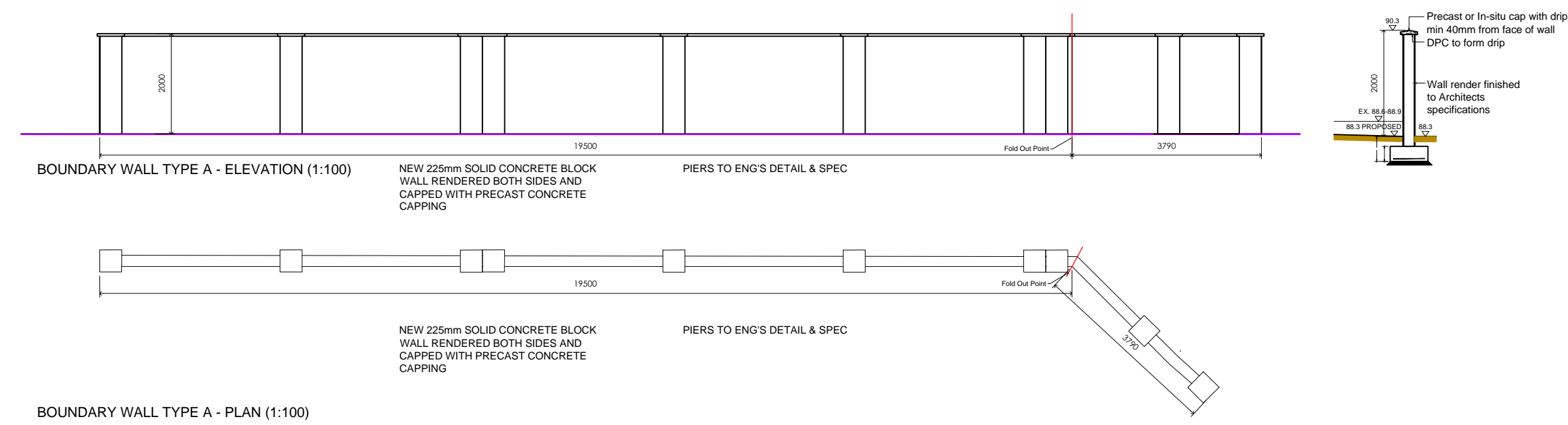


GENERAL NOTES:

THIS DRAWING TO BE READ IN CONJUNCTION WITH ARCHITECT'S DRAWINGS AND SPECIFICATIONS, AND CONSULTANT ENGINEER'S DRAWINGS AND SPECIFICATIONS.

REFER TO ARCHITECT'S SITE PLAN PL01 FOR SPECIFIC NORTH ORIENTATION. LEVELS GIVEN ON HOUSE TYPE DRAWINGS ARE GIVEN TO A LOCAL ABSOLUTE ZERO LEVEL. FOR SPECIFIC LEVELS OF INDIVIDUAL UNITS REFER TO ARCHITECTS CONTEXT SECTIONS AND ENGINEERS DRAWINGS WHERE LEVELS ARE GIVEN IN RELATION TO LANDSURVEY'S BENCHMARK ON MALIN HEAD LEVEL.



NOTES:
 DO NOT SCALE FROM DRAWINGS. WORK TO FIGURED DIMENSIONS ONLY. ARCHITECT TO BE NOTIFIED OF ALL DISCREPANCIES.



Kildare County Council
 Comhairle Contae Chill Dara

REVISIONS		
DATE	DESCRIPTION	No.

	PROJECT TITLE	DATE	DRAWN BY
	12NO. SOCIAL HOUSING UNITS ANNE STREET, PROSPEROUS, CO KILDARE	FEB '17	MM
	DRAWING TITLE	SCALE	REVISION
	BOUNDARY WALL TYPE ELEVATIONS	1:200	-
	JOB NO.	DRAWING NO.	
	16010	PL14	
About Place West, Harold's Cross, Dublin 2, Ireland. Tel: 01-4787000 Fax: 01-4787111 E-Mail: acorn@mccorm.com			