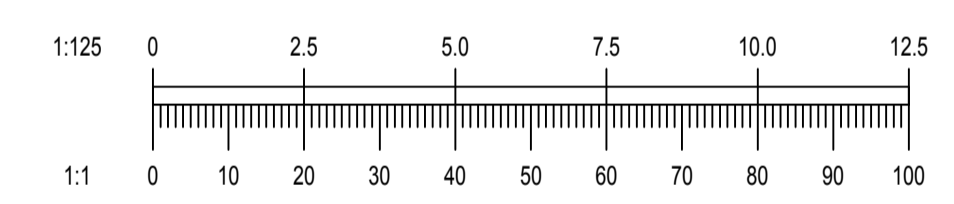
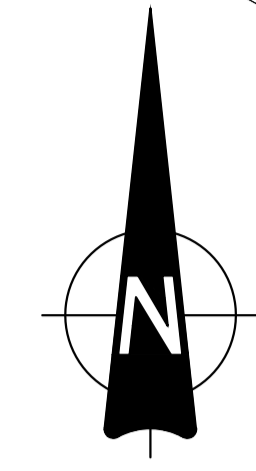
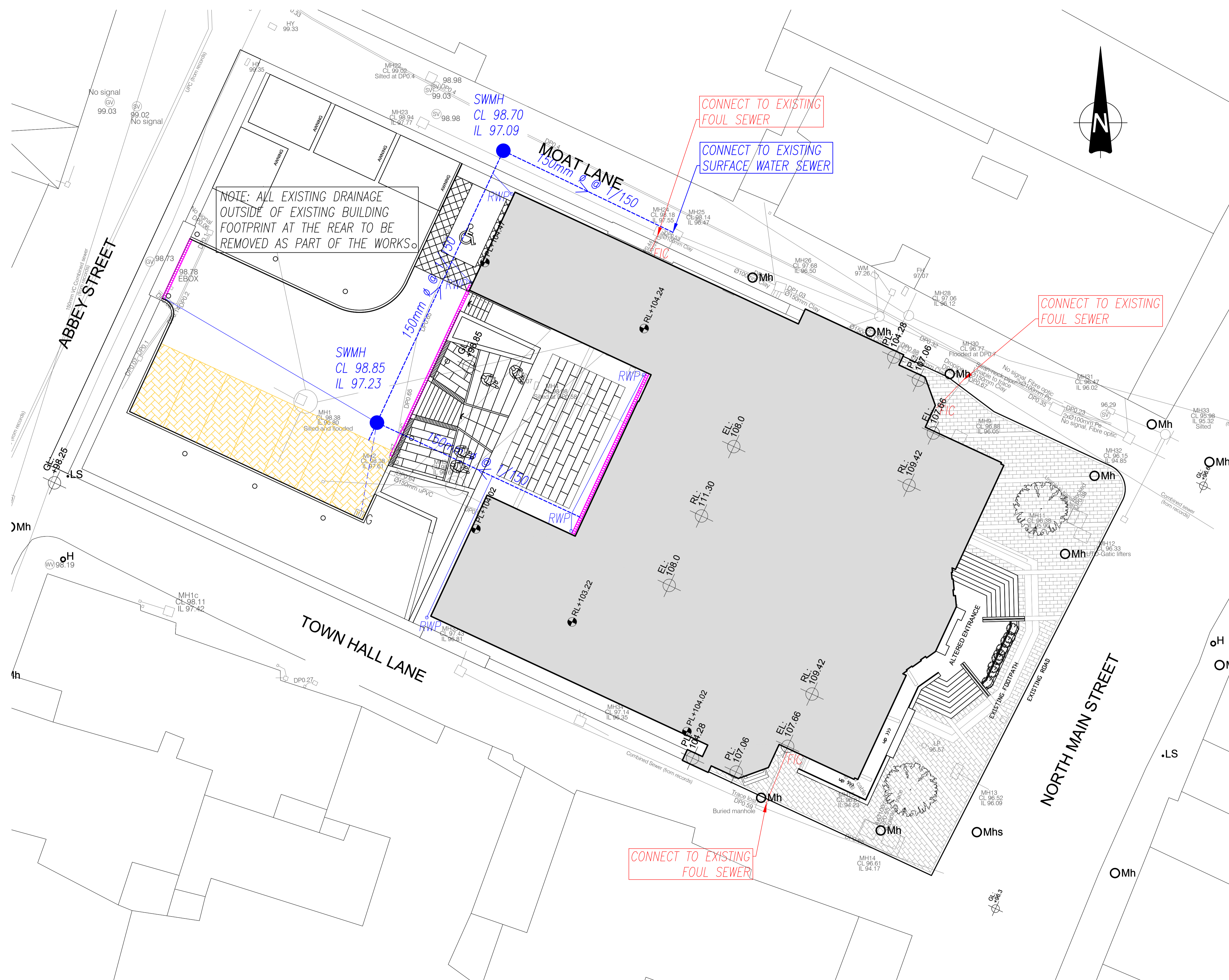


- NOTES:
- DO NOT SCALE. USE FIGURED DIMENSIONS ONLY.
 - THIS DRAWING IS TO BE READ IN CONJUNCTION WITH ALL OTHER RELEVANT ARCHITECTURAL AND ENGINEERING DRAWINGS.

LEGEND:

- XXXmm @ 1/XXX ● CL X IL X: PROPOSED FOUL WATER SEWER WITH PIPE SIZE, GRADE, MANHOLE REF. AND INVERT LEVEL
- XXXmm @ 1/XXX ● CL X IL X: PROPOSED SURFACE WATER SEWER WITH PIPE SIZE, GRADE, MANHOLE REF. AND INVERT LEVEL
- G: PROPOSED ROAD GULLY
- CL X IL X: PROPOSED FOUL WATER PRIVATE DRAINAGE
- CL X IL X: PROPOSED STORM WATER PRIVATE DRAINAGE
- ▬▬▬▬▬▬▬▬▬▬▬▬: PROPOSED ACO DRAIN
- ▨▨▨▨▨▨▨▨▨▨▨▨: EXTENT OF PROPOSED PERMEABLE PAVING



REV.	DATE	AMENDMENT	DRN	APPD

STATUS **FOR PLANNING ONLY
NOT FOR CONSTRUCTION**

Waterman Moylan
 Engineering Consultants
 BLOCK 5, EASTPOINT BUSINESS PARK, ALFIE BYRNE ROAD,
 DUBLIN D03 H3F4 IRELAND. Tel: (01) 664 8900
 Email: info@waterman-moylan.ie www.waterman-moylan.ie

CLIENT **KILDARE COUNTY COUNCIL**
 ARCHITECT **DEATON LYSAGHT ARCHITECTS**

PROJECT **PROPOSED NAAS LIBRARY**

TITLE **PROPOSED DRAINAGE LAYOUT**

DRAWN	DESIGNED	APPROVED	DATE
PW	BW	IW	NOV. '18
SCALE	JOB NO.	DRG. NO.	REVISION
1:125 @ A1	17-125	P102	

DRAINAGE LAYOUT
SCALE 1:125

© 2017. This drawing is copyright. No part of this document may be reproduced or transmitted in any form or stored in any retrieval system of any nature without the written permission of the consulting engineer or copyright holder except as agreed for use on the project for which the document was originally issued.