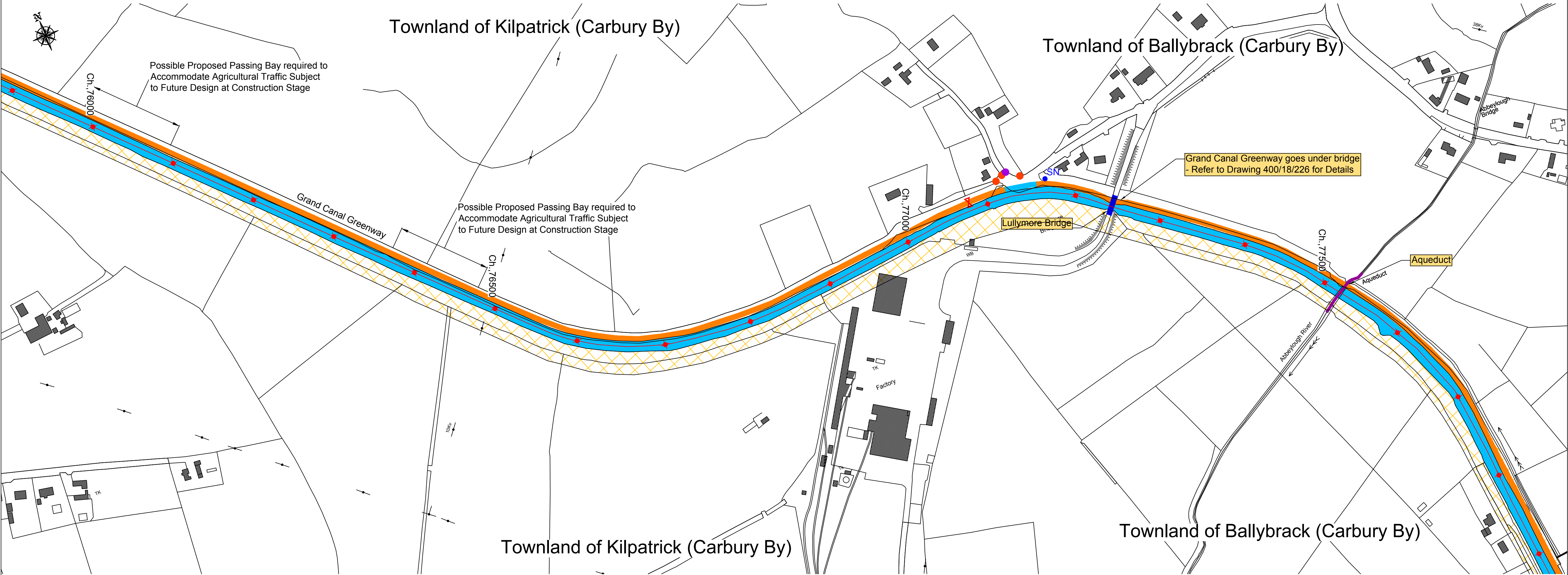


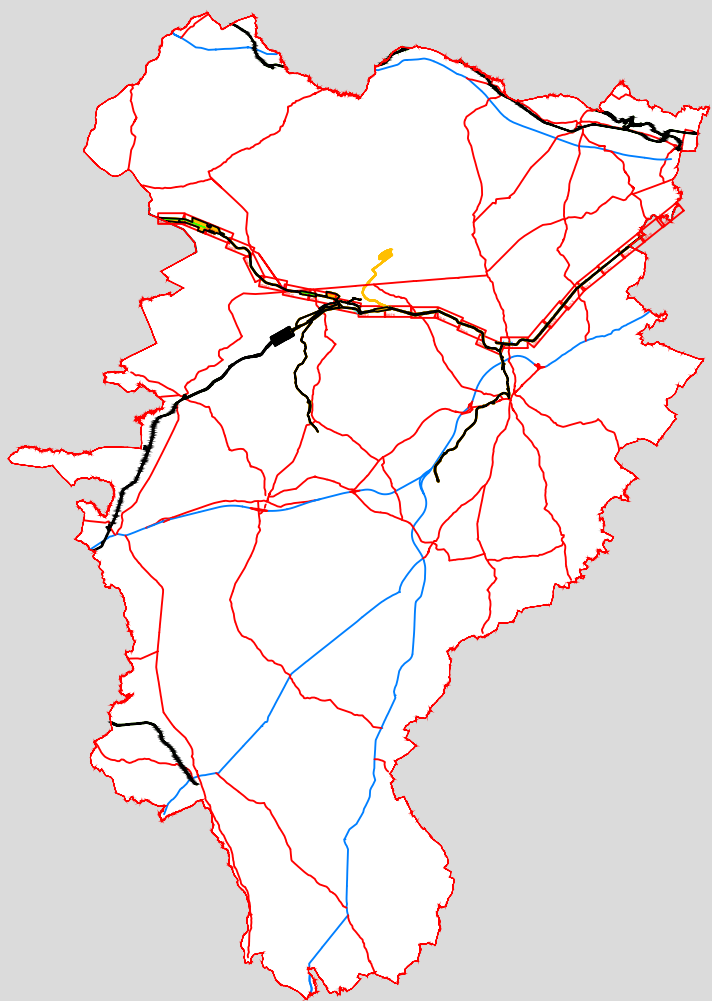
PLAN - SECTION K003 C




PLAN - SECTION K003 D

- LEGEND:
- Site Notice for Part 8.....● SN
 - Existing Houses.....▨
 - Existing Field Entrance.....●
 - Existing Overbridge.....—
 - Existing Underbridge (Aqueduct).....—
 - Existing Canal.....—
 - Existing Residential Access.....●
 - Existing Farm Yard Access.....●
 - Special Area of Conservation.....▨
 - Proposed Natural Heritage Area.....▨
 - Existing Waterways Ireland Lock Gate.....>
 - Existing Waterways Ireland Gate.....>
 - Existing Waterways Ireland Gate to be replaced with new (controlled access).....>
 - Proposed New Gate (controlled access).....>
 - Proposed New Greenway 3.0m Wide.
 - Surface Types to be Decided.....—
 - Existing Grass Towpath to be Upgraded.....—
 - Existing Unbound Towpath to be Upgraded.....—
 - Existing Bound Road to be Upgraded.....—
 - Proposed Boardwalk / Greenway.....—
 - Proposed Overbridge.....—
 - Existing Greenway.....—
 - Existing Part 8.....—
 - National Monuments.....▲
 - Protected Structure / NIAH.....★

Location Plan



© Ordnance Survey Ireland. All rights reserved.
Licence No.: 2004/07CCMA (Kildare County Council)

DESCRIPTION:		DATE	INT	REV
 Kildare County Council Planning Department Áras Chill Dara, Devoy Park, Naas, Co Kildare.				

PROJECT:
Proposed Grand Canal
Cycling and Walking Route

TITLE:
Proposed Layout Plan
Section K003 C - K003 D

SCALE:	PROJECT NO:	DRAWING NO:
1:2500	GCP8CR	400/18/212
DATE:	DRAWN BY:	CHECKED:
Nov 2018	EM	LC