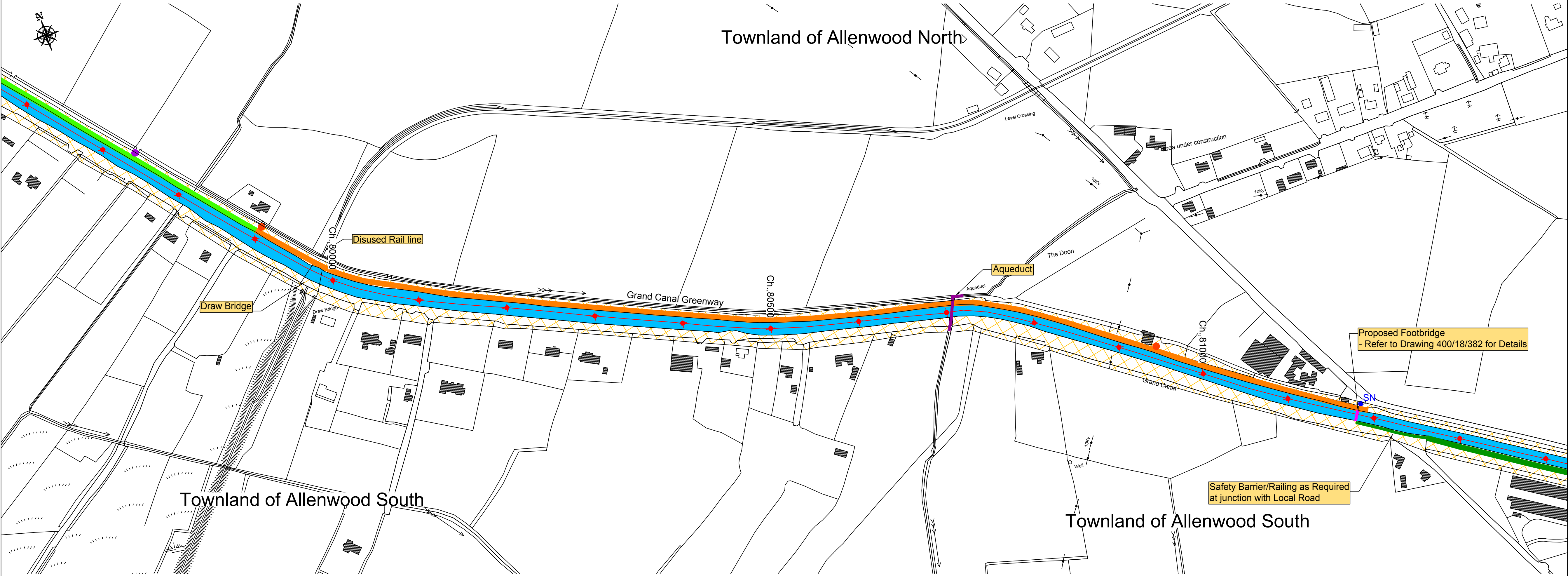


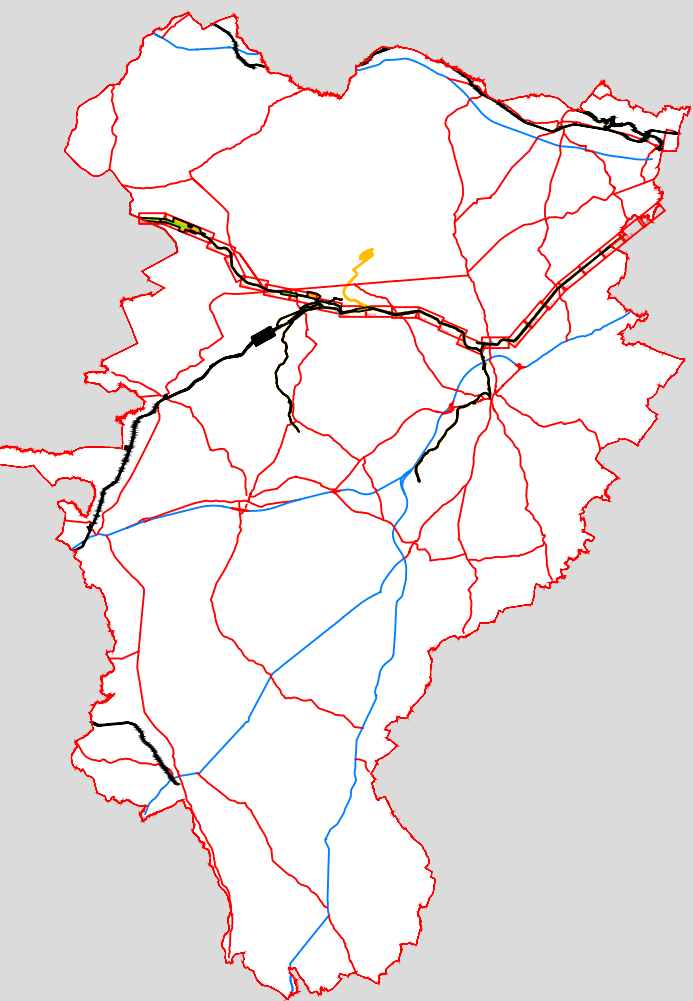
PLAN - SECTION K004 E



PLAN - SECTION K004 F


- LEGEND:
- Site Notice for Part 8..... SN
 - Existing Houses.....
 - Existing Field Entrance.....
 - Existing Overbridge.....
 - Existing Underbridge (Aqueduct).....
 - Existing Canal.....
 - Existing Residential Access.....
 - Existing Farm Yard Access.....
 - Special Area of Conservation.....
 - Proposed Natural Heritage Area.....
 - Existing Waterways Ireland Lock Gate.....
 - Existing Waterways Ireland Gate.....
 - Existing Waterways Ireland Gate to be replaced with new (controlled access).....
 - Proposed New Gate (controlled access).....
 - Proposed New Greenway 3.0m Wide.
 - Surface Types to be Decided.....
 - Existing Grass Towpath to be Upgraded.....
 - Existing Unbound Towpath to be Upgraded.....
 - Existing Bound Road to be Upgraded.....
 - Proposed Boardwalk / Greenway.....
 - Proposed Overbridge.....
 - Existing Greenway.....
 - Existing Part 8.....
 - National Monuments.....
 - Protected Structure / NIAH.....

Location Plan



© Ordnance Survey Ireland. All rights reserved.
Licence No.: 2004/07CCMA (Kildare County Council)

DESCRIPTION:	DATE	INT	REV



Kildare County Council
Planning Department
Áras Chill Dara,
Devoy Park, Naas,
Co Kildare.

PROJECT:
Proposed Grand Canal
Cycling and Walking Route

TITLE:
Proposed Layout Plan
Section K004 E - K004 F

SCALE: 1:2500	PROJECT NO: GCP8CR	DRAWING NO: 400/18/213
DATE: Nov 2018	DRAWN BY: EM	CHECKED: LC