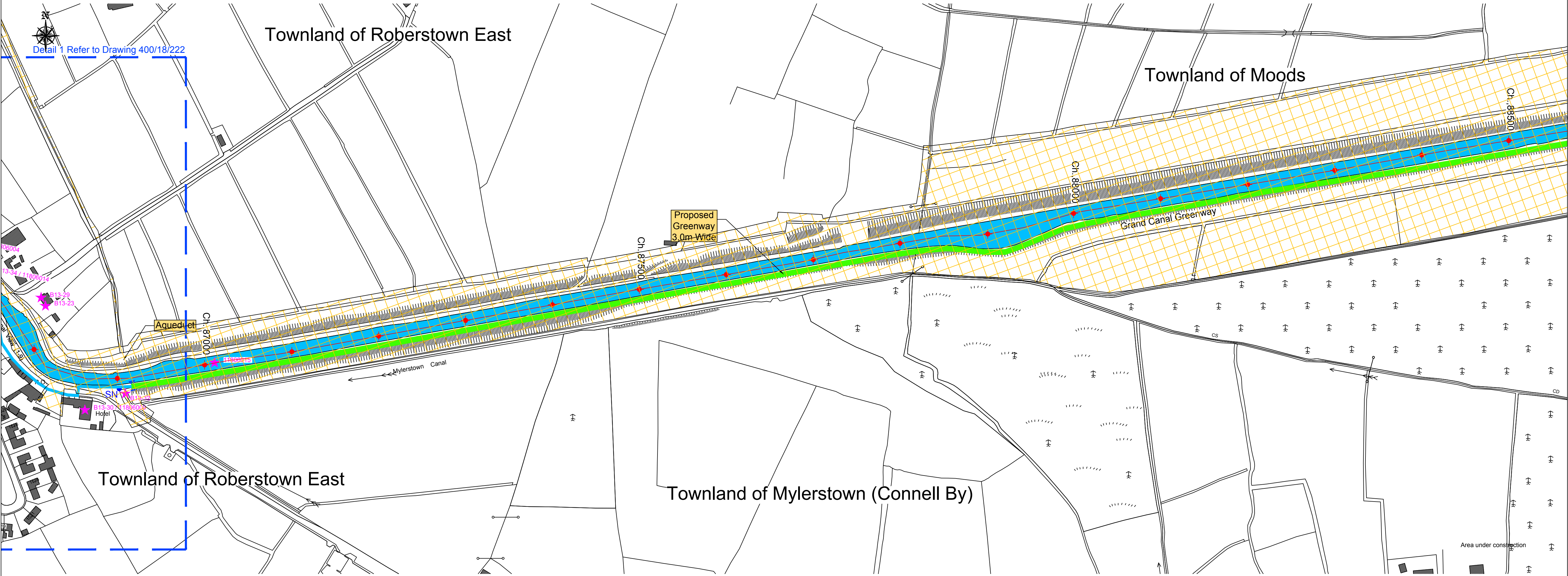


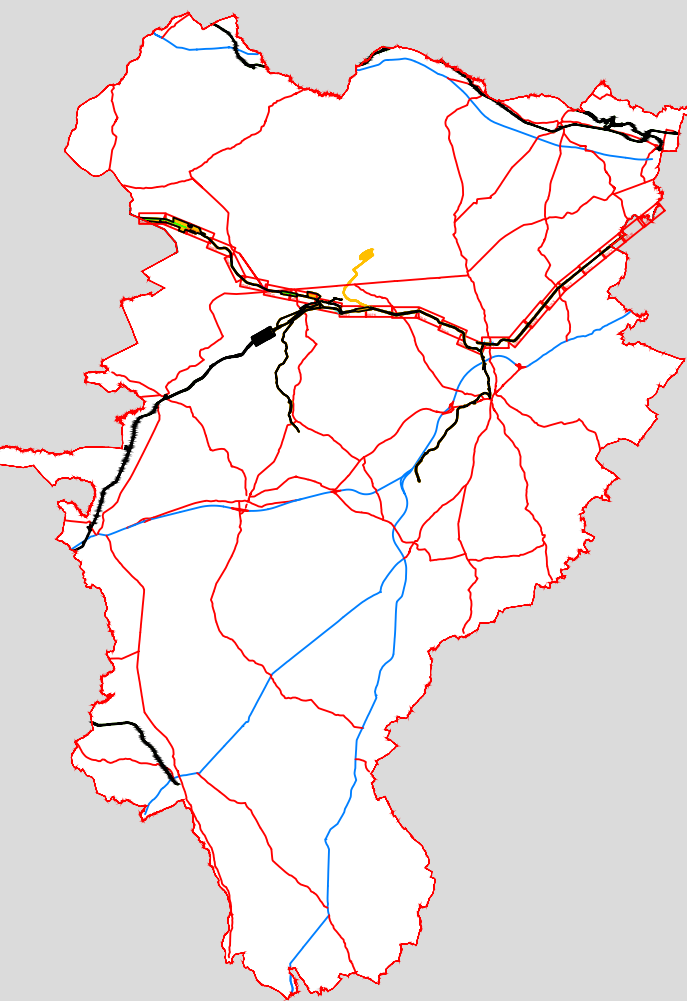
PLAN - SECTION K006 I



PLAN - SECTION K006 J


- LEGEND:
- Site Notice for Part 8.....● SN
 - Existing Houses.....
 - Existing Field Entrance.....●
 - Existing Overbridge.....
 - Existing Underbridge (Aquaduct).....
 - Existing Canal.....
 - Existing Residential Access.....●
 - Existing Farm Yard Access.....●
 - Special Area of Conservation.....
 - Proposed Natural Heritage Area.....
 - Existing Waterways Ireland Lock Gate.....
 - Existing Waterways Ireland Gate.....
 - Existing Waterways Ireland Gate to be replaced with new (controlled access).....
 - Proposed New Gate (controlled access).....
 - Proposed New Greenway 3.0m Wide.
 - Surface Types to be Decided.....
 - Existing Grass Towpath to be Upgraded.....
 - Existing Unbound Towpath to be Upgraded.....
 - Existing Bound Road to be Upgraded.....
 - Proposed Boardwalk / Greenway.....
 - Proposed Overbridge.....
 - Existing Greenway.....
 - Existing Part 8.....
 - National Monuments.....▲
 - Protected Structure / NIAH.....★

Location Plan



© Ordnance Survey Ireland. All rights reserved.
Licence No.: 2004/07CCMA (Kildare County Council)

DESCRIPTION:	DATE	INT	REV



Kildare County Council
Planning Department
Áras Chill Dara,
Devoy Park, Naas,
Co Kildare.

PROJECT:
Proposed Grand Canal
Cycling and Walking Route

TITLE:
Proposed Layout Plan

SCALE: 1:2500	PROJECT NO: GCP8CR	DRAWING NO: 400/18/215
DATE: Nov 2018	DRAWN BY: EM	CHECKED: LC