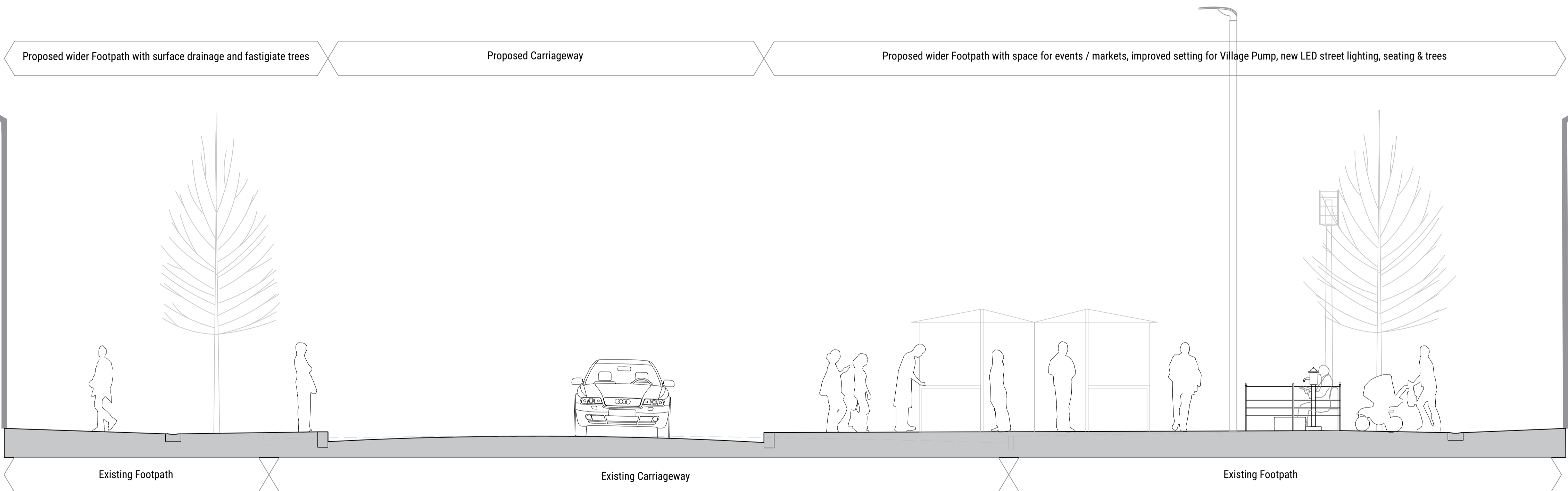
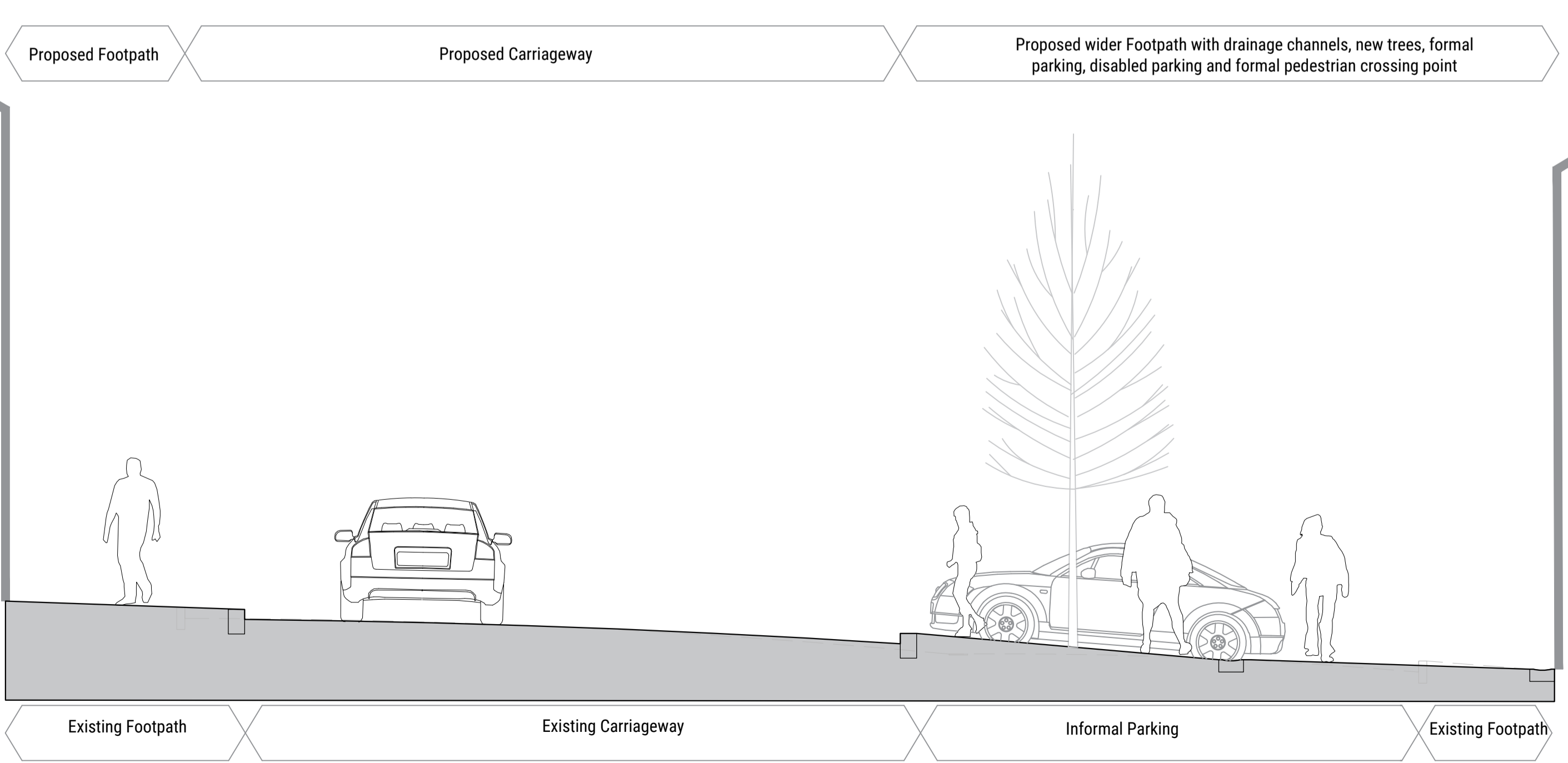
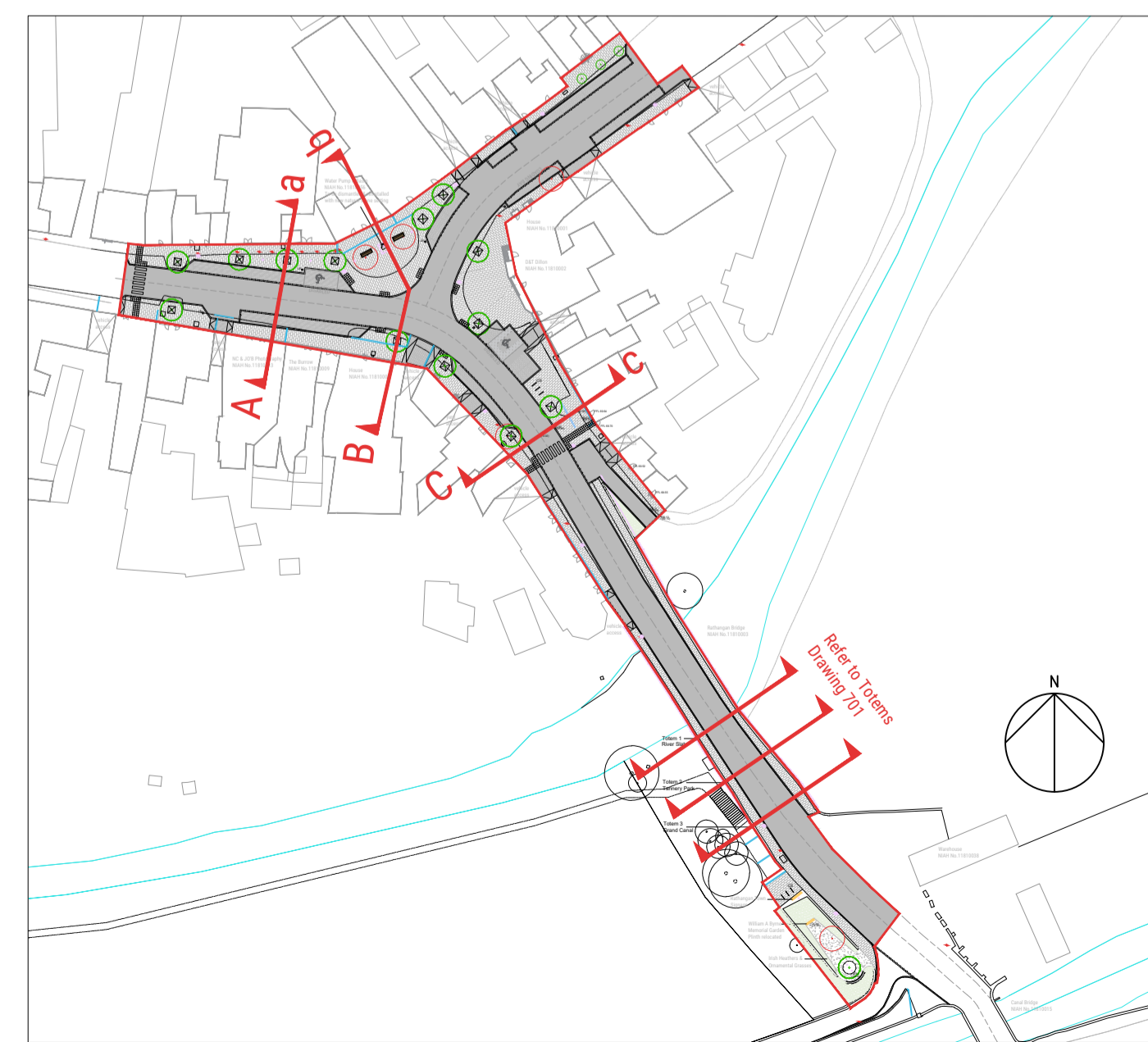


Section / Elevation Aa - Scale 1:50



Section / Elevation Bb - Scale 1:50

Plan Showing Location of Sections: NTS



Section / Elevation Cc - Scale 1:50

notes
Do not scale from drawing, use figured dimensions only.
All dimensions are to be checked on site by contractor prior to commencement of all work.
Discrepancies should be reported immediately.
This drawing is to be read in conjunction with all other TPHC drawings and specification.

revision	description	date	author
P03	Issued for Planning	26/10/2020	SM

the paul hogarth company

LANDSCAPE ARCHITECTURE / URBAN DESIGN / PLANNING

e: edinburgh@paulhogarth.com e: belfast@paulhogarth.com e: dublin@paulhogarth.com
t: +44 (0)131 331 4811 t: +44 (0)28 9073 6690 t: +353 (0)1 897 0272

visit us at www.paulhogarth.com / find us on: facebook / twitter / instagram / linkedin

created	31/10/2019	dawn	SM	checked	JH	scale @ A1	1:50
project number	1090	drawing number	700	revision	P03		

client: **Kildare County Council**
project: **Rathangan Public Realm**
drawing: **Landscape Sections**
status: **Planning**