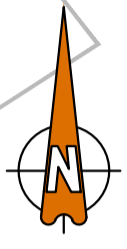
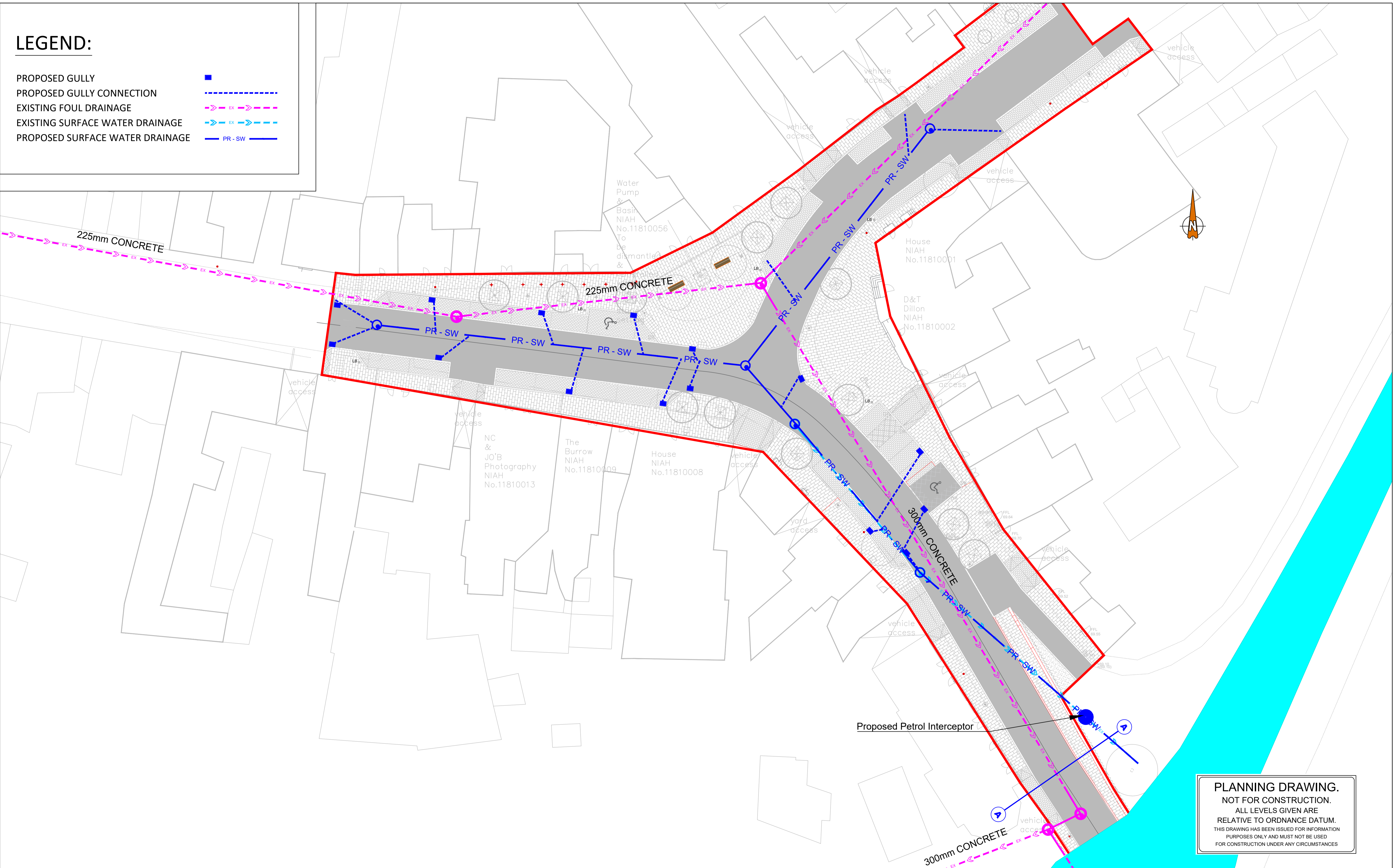


LEGEND:

- PROPOSED GULLY ■
- PROPOSED GULLY CONNECTION ---
- EXISTING FOUL DRAINAGE -> EX ->
- EXISTING SURFACE WATER DRAINAGE -> EX ->
- PROPOSED SURFACE WATER DRAINAGE — PR - SW —

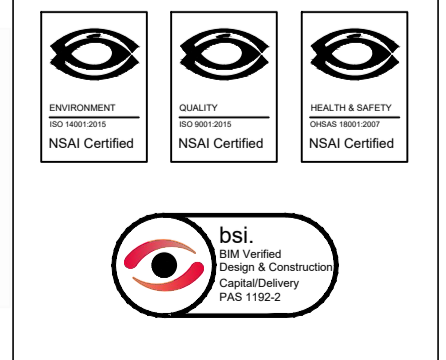


PLANNING DRAWING.
 NOT FOR CONSTRUCTION.
 ALL LEVELS GIVEN ARE
 RELATIVE TO ORDNANCE DATUM.
 THIS DRAWING HAS BEEN ISSUED FOR INFORMATION
 PURPOSES ONLY AND MUST NOT BE USED
 FOR CONSTRUCTION UNDER ANY CIRCUMSTANCES

- FOR SETTING OUT REFER TO ARCHITECT'S DRAWINGS.
- THIS DRAWING TO BE READ IN CONJUNCTION WITH ALL OTHER ARCHITECTURAL AND ENGINEERING DRAWINGS AND ALL OTHER RELEVANT DRAWINGS AND SPECIFICATIONS.
- DO NOT SCALE THIS DRAWING. USE FIGURED DIMENSIONS ONLY.
- NO PART OF THIS DOCUMENT MAY BE REPRODUCED OR TRANSMITTED IN ANY FORM OR STORED IN ANY RETRIEVAL SYSTEM OF ANY NATURE WITHOUT THE WRITTEN PERMISSION OF O'CONNOR SUTTON CRONIN AS COPYRIGHT HOLDER EXCEPT AS AGREED FOR USE ON THE PROJECT FOR WHICH THE DOCUMENT WAS ORIGINALLY ISSUED.

Rev No.	Date	Revision Note	Drn by	Chkd by
P01	28.06.19	SUITABLE FOR INFORMATION	RB	JS
C01	21.10.20	STAGE COMPLETED - ISSUED FOR PLANNING	SMG	AH

Rev No.	Date	Revision Note	Drn by	Chkd by



Head Office,
 9 Prussia Street,
 Dublin 7,
 D07 KT57

TEL +353 (0)1 8682000

e: contactus@ocsc.ie
 w: www.ocsc.ie

Dublin | London | Belfast | Galway | Cork | Birmingham



Client:	THE PAUL HOGARTH COMPANY							
Project:	RATHANGAN PUBLIC REALM							
Title:	PROPOSED DRAINAGE LAYOUT SHEET 1 OF 2							
Code	Originator	Zone	Level	Type	Role	Number	Status	Revision
P293	OCSC	XX	XX	DR	C	0500	A1	C01
Date:	28.06.19		Scale:	1:250		@	A1	
Drn by:	RB		Chkd by:	JS		Aprvd by:	AH	