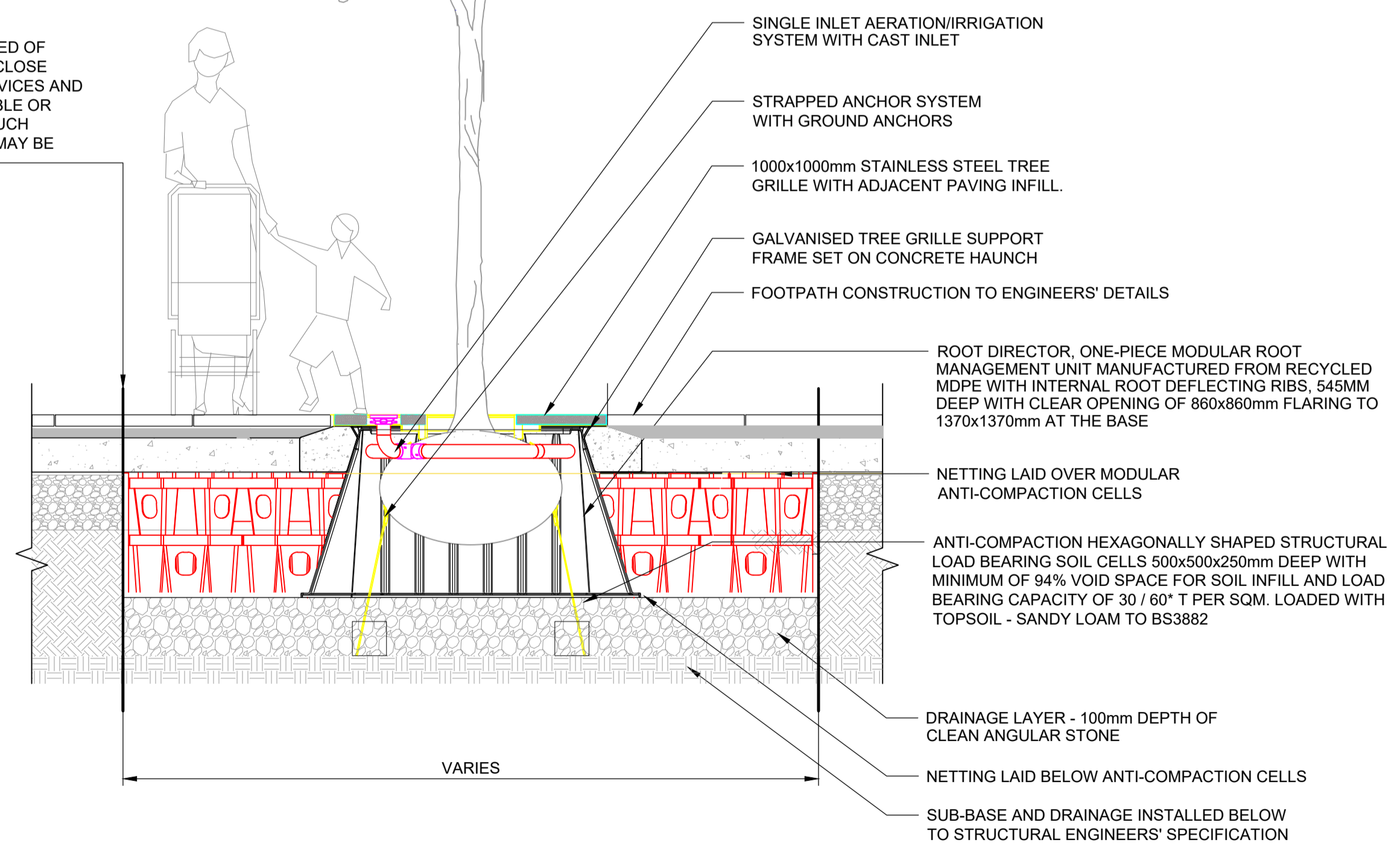
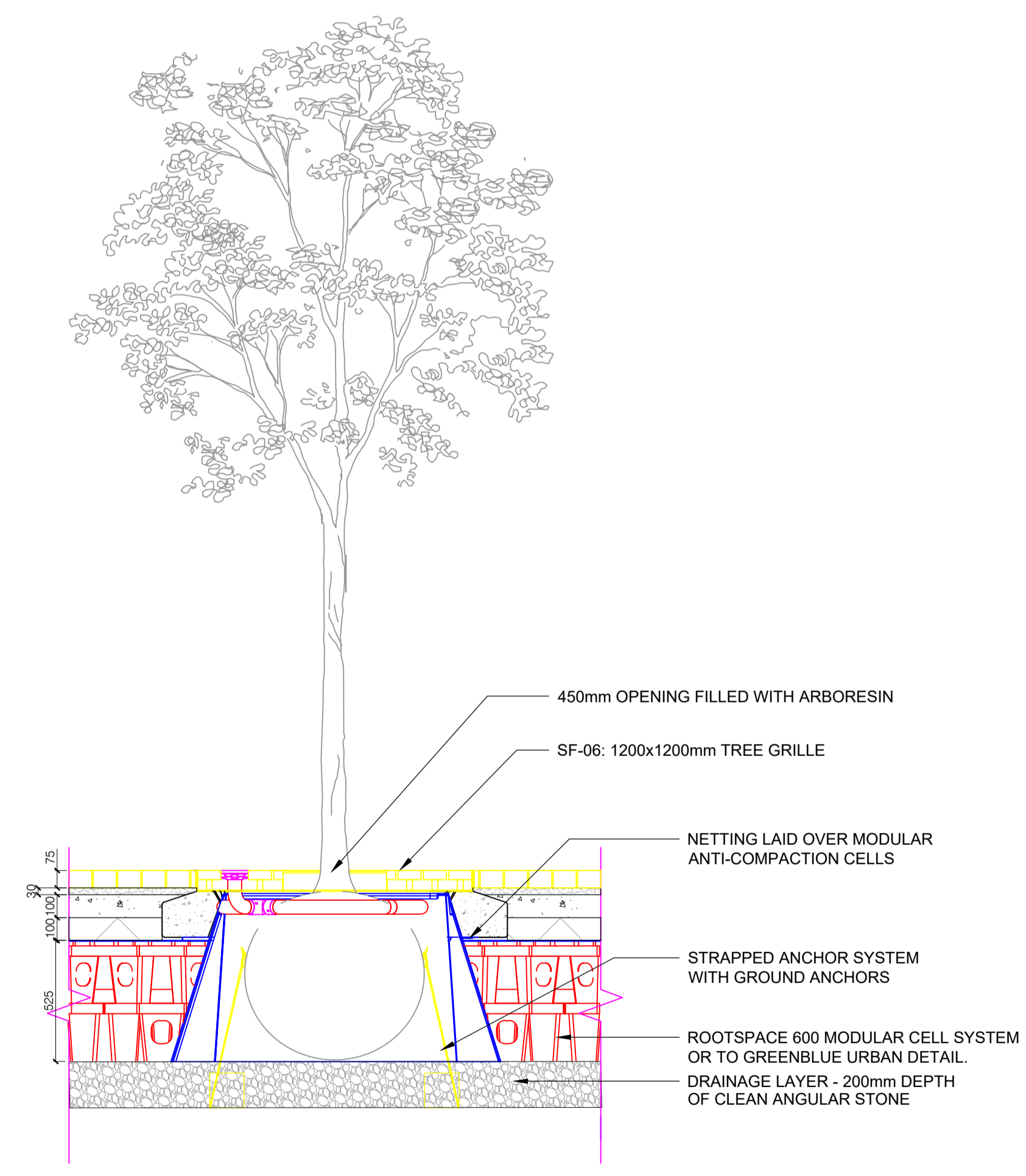
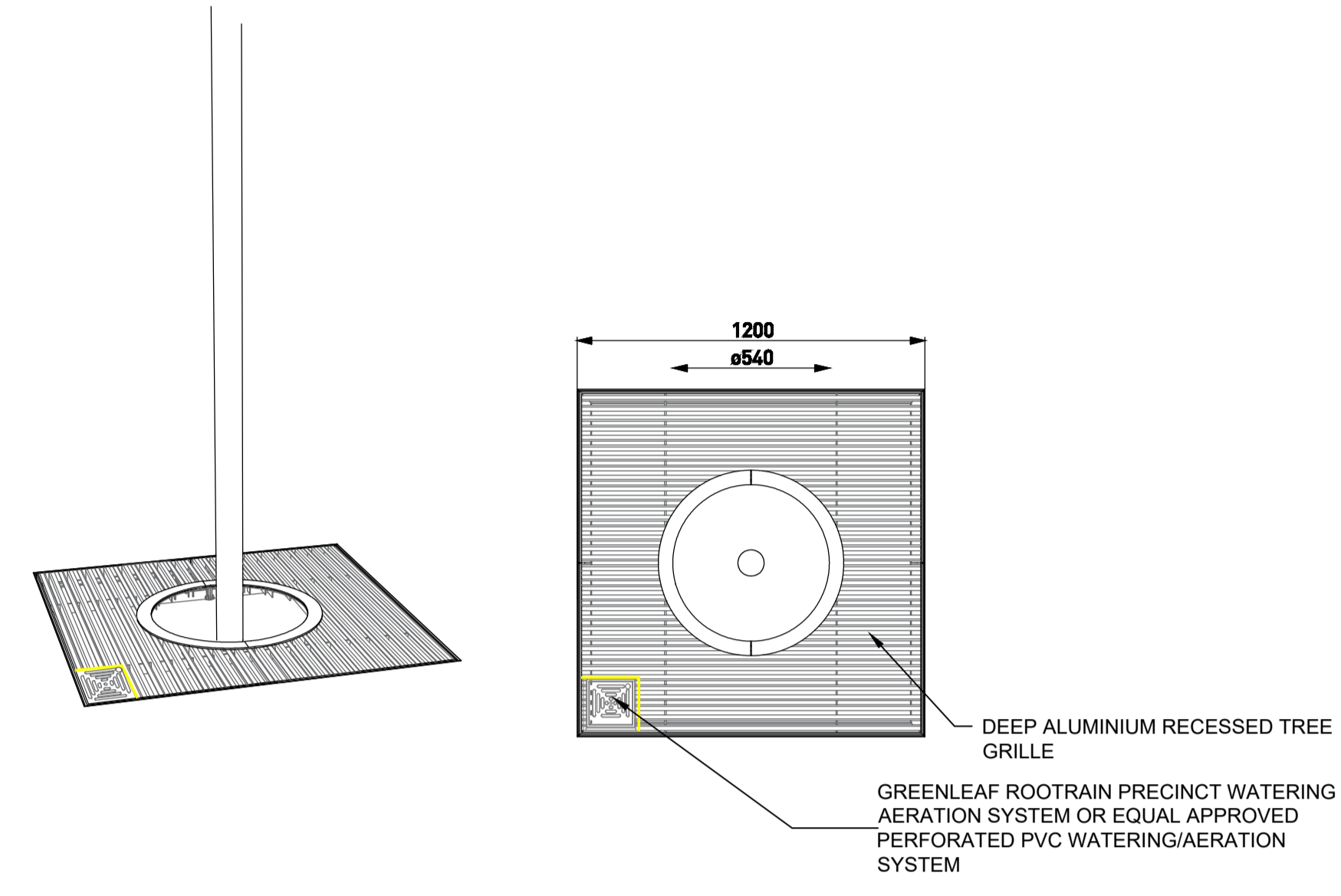


File name: \\NA-AECOM\NET\COM\FILES\MEAD\UB\IN\HEB\BL\1\LEGACY\IEDBL\1\FP00\1\UFLUBS\PR-384133_KILDARE-NEUBRIDGE-TOWN\900_CAD_GIS\906_LA02_SHEETS\KIMS_ACM-XX-00-DT-LA-20-7000.DWG
 Last saved by: COLLETONK Last Plotted: 2024-01-15
 Project Management Initials: Designer: AS Checked: DB Approved: ROC ISO A1 594mm x 841mm

PROJECT MANAGER IS TO BE ADVISED OF SITUATIONS WHERE TREES ARE IN CLOSE PROXIMITY TO UNDERGROUND SERVICES AND WHERE RELOCATION IS NOT POSSIBLE OR DETRIMENTAL TO THE DESIGN. IN SUCH CIRCUMSTANCES A ROOTBARRIER MAY BE REQUIRED UPON INSTRUCTION.



01 TREE PLANTED IN HARD LANDSCAPE TYPICAL DETAIL
 7200 SCALE: 1:20 @A1



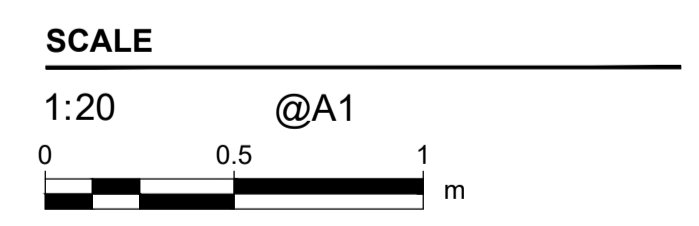
02 TYPICAL TREE PIT DETAIL
 7200 SCALE: 1:20 @A1

ISSUE/REVISION

I/R	DATE	DESCRIPTION
03	15/01/24	ISSUE FOR PART 8
02	18/12/2023	ISSUE FOR PART 8
01	15/08/23	DRAFT PART 8 DOCUMENTATION

KEY PLAN

FOR INFORMATION ONLY



PROJECT NUMBER
 60669624

SHEET TITLE
 LANDSCAPE DETAILS
 Sheet 1

SHEET NUMBER
 60594179-SHT-30-0000-L-7000

This drawing has been prepared for the use of AECOM's client. It may not be used, modified, reproduced or relied upon by third parties, except as agreed by AECOM or as required by law. AECOM accepts no responsibility, and denies any liability, whatsoever, to any party that uses or relies on this drawing without AECOM's express written consent. Do not scale this document. All measurements must be obtained from the digital dimensions.