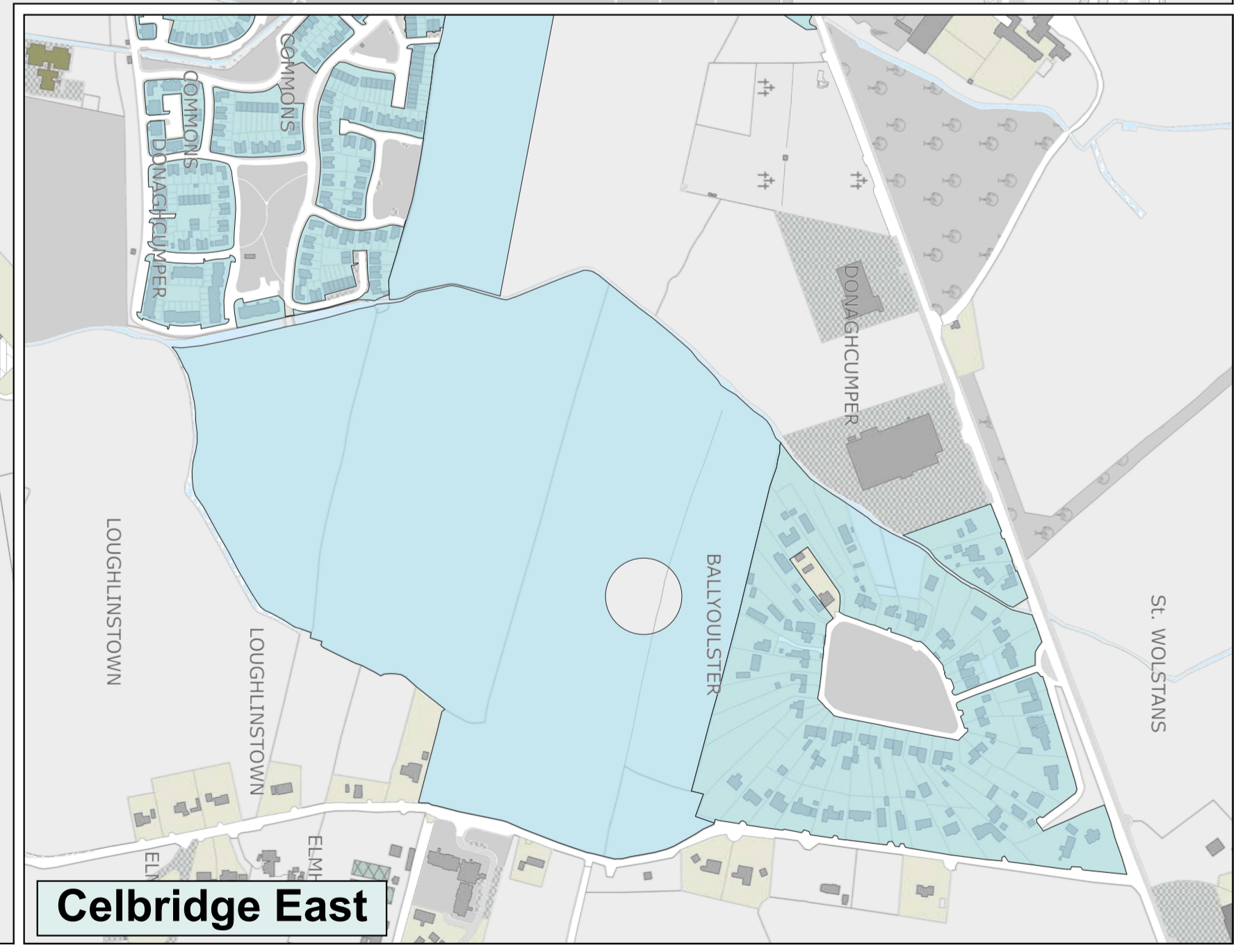
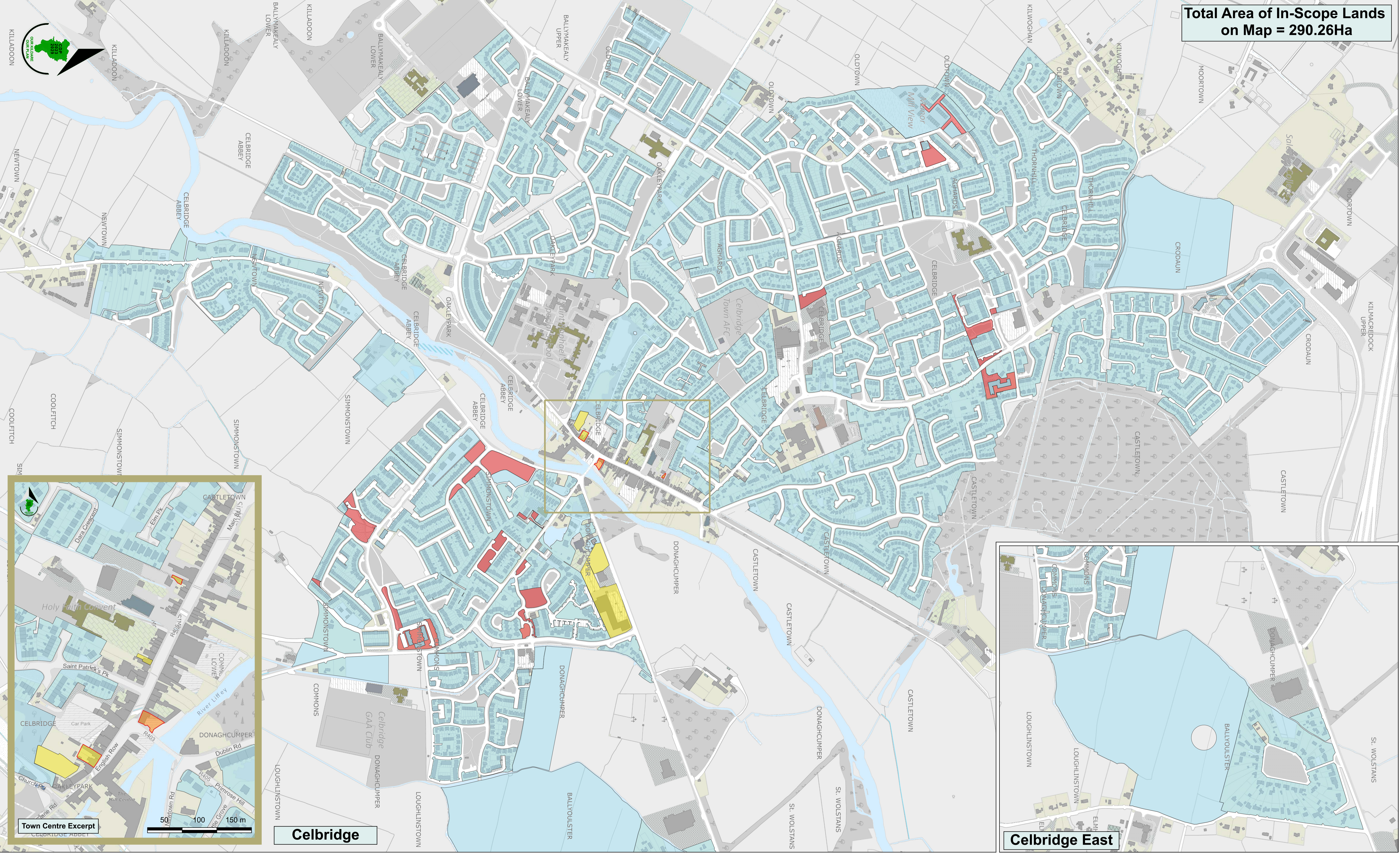


Total Area of In-Scope Lands on Map = 290.26Ha



Draft Residential Zoned Land Tax Maps - 2026

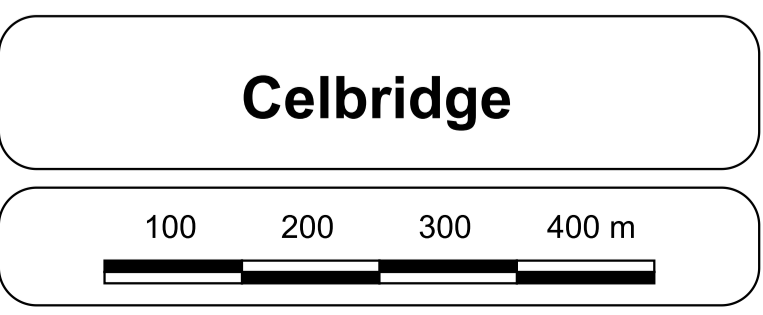


Note:
 This draft map, prepared under Section 653C, as modified by Section 653M of the Taxes Consolidation Act 1997, has been published on Kildare County Council's website and is available for inspection at its offices.
 This annual draft map has been prepared for the purposes of identifying land that satisfies the relevant criteria and is to be subject to the residential zoned land tax. Residential properties, notwithstanding that they may be included on the draft map, shall not be chargeable to the residential zoned land tax.
 Land which satisfies the relevant criteria is a reference to land that satisfies the criteria set down in Section 653B of the Taxes Consolidation Act 1997.
 Submissions on the annual draft map may be made in writing to Kildare County Council not later than 1 April 2025, regarding-
 (i) either the inclusion in or exclusion from the final map of specific sites, or
 (ii) the date on which a site first satisfied the relevant criteria.
 Submissions should include a name and address, and the reasons for inclusion or exclusion of lands; and, where the submission is made by a landowner, a map, prepared by Ordnance Survey Ireland, of scale 1:1,000 (urban area) or 1:2,500 (rural area), clearly identifying the area of land subject of the submission.
 Any such written submissions received by 1 April 2025 other than such elements of a submission which may constitute personal data, shall be published on Kildare County Council's website not later than 11 April 2025.
 The proposed inclusions and proposed exclusions on the annual draft map are subject to submissions received. Any landowners who support the exclusion of their land should make a submission in support of such exclusion.

Legend:

Land Use Zoning Type	Date Land Came Into Scope (if after 1st January 2022)
Mixed Use	28/01/2023
Residential	06/12/2023
Residential proposed to be excluded	31/12/2023
Mixed Use proposed to be excluded	25/12/2024
Residential proposed to be included	31/12/2024
Mixed Use proposed to be included	

Stage	Date	Description
Draft	01/02/2025	Draft RZLT Map Issued for Public Consultation



Scale: N.T.S.	Map Ref: RZLT-KELA-D10
Date: January 2025	Drawing No.: 200/25/1472
Drawn By: M O'Loughlin Date 27/01/2025	Checked By: A. Granville Date 27/01/2025
Approved By: A Granville Date 27/01/2025	
Ordnance Survey Ireland data reproduced under OSI Licence number CYAL50250173 © Ordnance Survey Ireland/Government of Ireland/Kildare County Council	