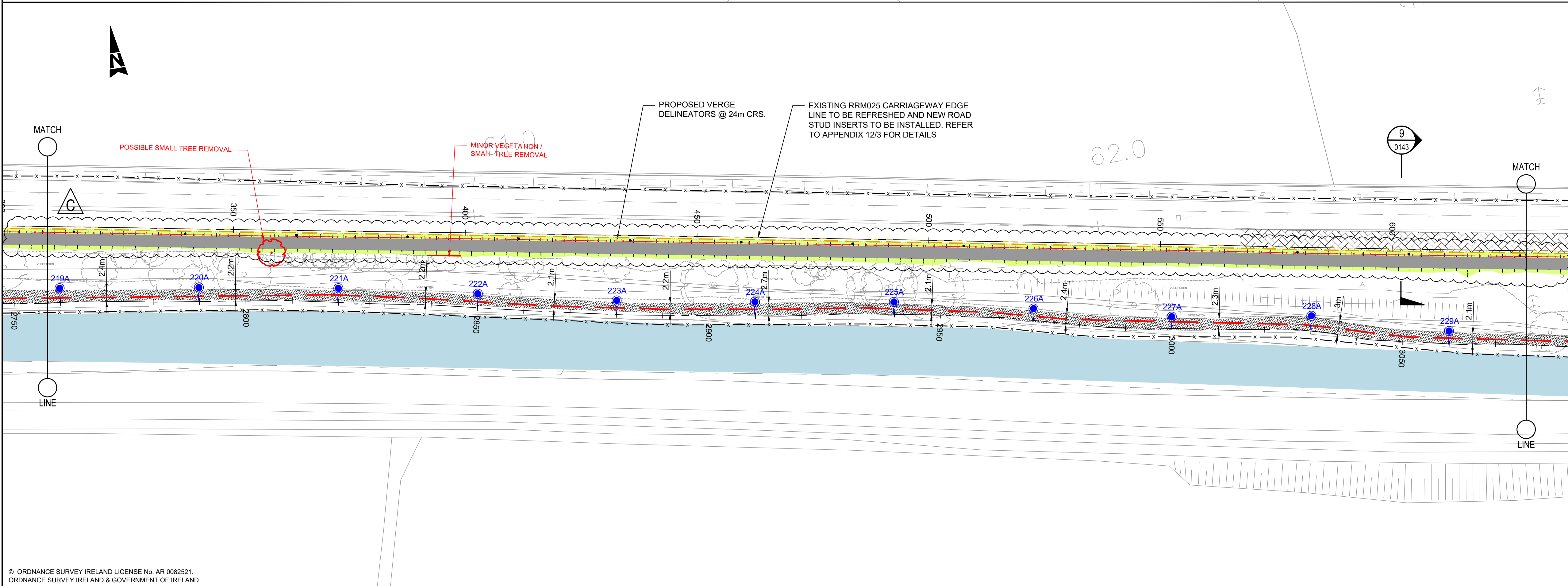
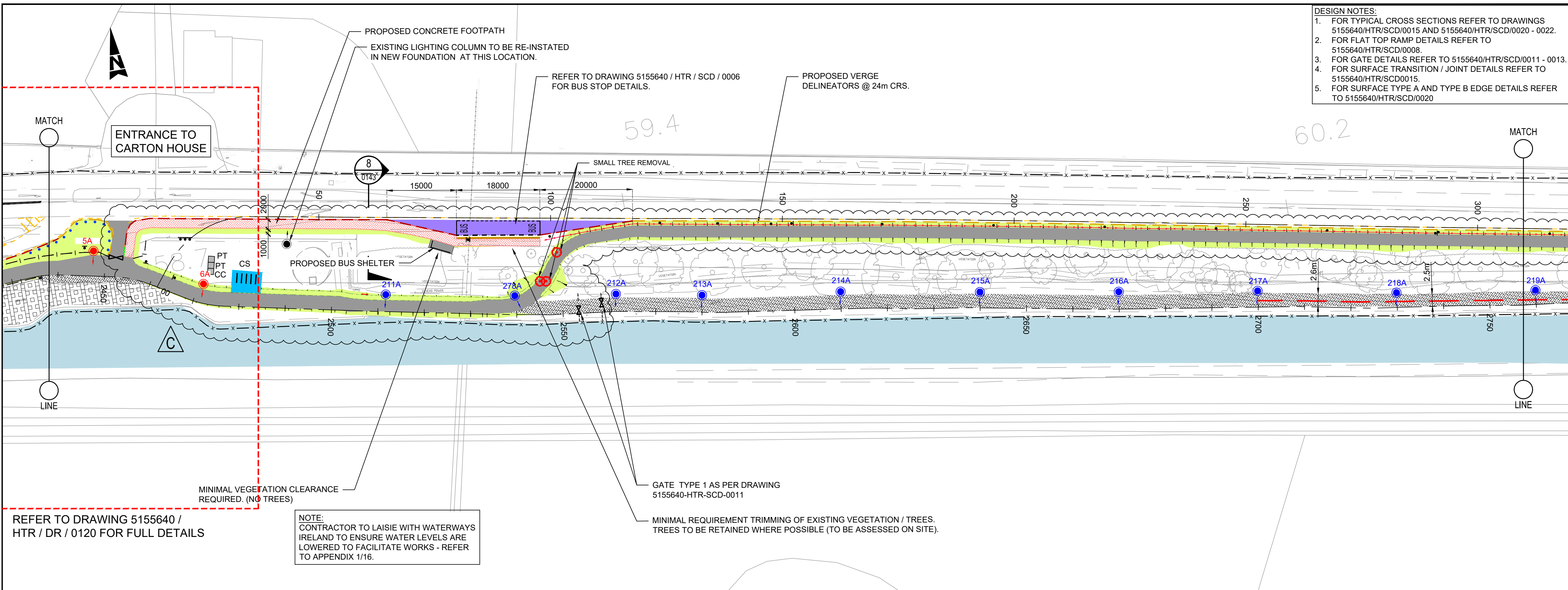


A1

DO NOT SCALE

File: 5155640\_HTR\_DR\_0105.dwg  
Date: Nov 05, 2024 - 2:34pm  
Plotted by: R.roughly

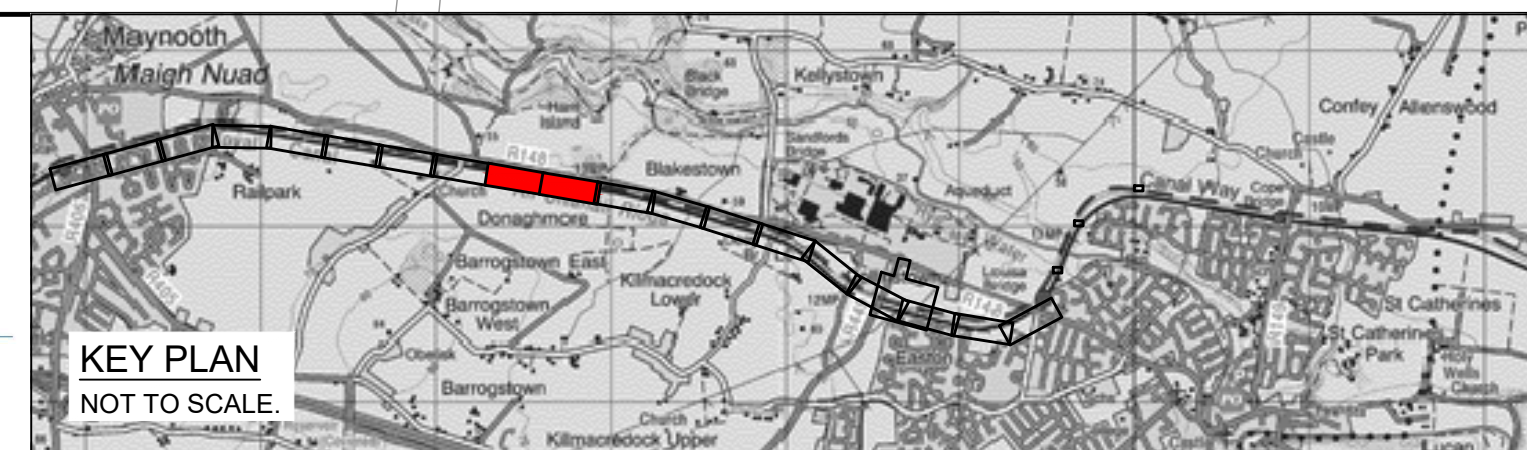


- DESIGN NOTES:
- FOR TYPICAL CROSS SECTIONS REFER TO DRAWINGS 5155640/HTR/SCD/0015 AND 5155640/HTR/SCD/0020 - 0022.
  - FOR FLAT TOP RAMP DETAILS REFER TO 5155640/HTR/SCD/0008.
  - FOR GATE DETAILS REFER TO 5155640/HTR/SCD/0011 - 0013.
  - FOR SURFACE TRANSITION / JOINT DETAILS REFER TO 5155640/HTR/SCD0015.
  - FOR SURFACE TYPE A AND TYPE B EDGE DETAILS REFER TO 5155640/HTR/SCD/0020

- GENERAL NOTES
- ALL DIMENSIONS ARE IN MILLIMETRES UNLESS NOTED OTHERWISE
  - ONLY WRITTEN DIMENSIONS SHALL BE USED. NO DIMENSIONS SHALL BE SCALED FROM THE DRAWINGS
  - ALL LEVELS ARE IN METRES AND ARE TO MALIN HEAD DATUM
  - ALL COORDINATES ARE IN METRES AND ARE TO IRISH TRANSVERSE MERCATOR
  - DRAWINGS ARE TO BE READ IN CONJUNCTION WITH THE SPECIFICATION

- LEGEND
- EXTENT OF WORKS
  - SURFACE A: PROPOSED BITUMINOUS SURFACED GREENWAY, TO APPENDIX 7/1
  - SURFACE B: PROPOSED GRIT SURFACE, TO APPENDIX 7/1
  - SURFACE C: RESURFACED GRIT SURFACE, TO APPENDIX 7/1
  - SURFACE D: PROPOSED BITUMINOUS INLAY TO APPENDIX 7/1
  - SURFACE E: PROPOSED BITUMINOUS INLAY TO APPENDIX 7/1
  - SURFACE F: PROPOSED BITUMINOUS INLAY TO APPENDIX 7/1
  - TACTILE PAVING AS PER 5155640/HTR/SCD/0004 (UNCONTROLLED JUNCTION)
  - TACTILE PAVING AS PER 5155640/HTR/SCD/0004 (LADDER & TRAMLINE)
  - RESIN BOUND ANTI-SKID STRIP (BUFF IN COLOR)
  - NARROWED / WIDENED GREENWAY
  - BITUMINOUS FOOTWAY TO APPENDIX 11/1
  - PROPOSED EARTHWORKS / VERGE
  - EXISTING SURFACED AREA TO BE RETAINED
  - RE-INSTALL PAVING BLOCKS
  - ROYAL CANAL
  - PROPOSED CONCRETE FOOTWAY / BUILD-OUT TO APPENDIX 11/1
  - EXISTING KERB TO BE RETAINED
  - TYPE A PRECAST CONCRETE KERB TO CC-SCD-01101 (WITH 125mm UPSTAND)
  - TYPE A PRECAST CONCRETE KERB TO CC-SCD-01101 (WITH 75mm UPSTAND)
  - PRECAST CONCRETE KERB TO CC-SCD-01101 (TRANSITION 80mm / 125mm TO 0mm UPSTAND)
  - TYPE A PRECAST CONCRETE KERB TO CC-SCD-01101 (WITH 160mm UPSTAND)
  - TYPE C PRECAST CONCRETE KERB TO CC-SCD-01101 (WITH 80mm UPSTAND SPLAYED AT 45 DEG.)
  - TYPE D PRECAST DROPPED KERB TO CC-SCD-01103 (WITH 0mm UPSTAND)
  - VEHICULAR DROPPED KERB (25mm UPSTAND)
  - RANDOM RUBBLE MASONRY CAPPING TO EXISTING HARBOUR WALL, TO APPENDIX 24/1
  - KASSEL KERB AS PER DRAWING 5155640/HTR/SCD/0015. (160mm UPSTAND)
  - HEDGE - TO APPENDIX 30/1
  - PROPOSED TRAFFIC SIGNS, TO APPENDIX 12/1
  - PROPOSED VERGE DELINEATORS TO APPENDIX 12/2 OF THE SPECIFICATION
  - PROPOSED CYCLE LANE SEPARATORS TO APPENDIX 12/2 OF THE SPECIFICATION
  - PENCIL BOLLARDS TO APPENDIX 12/2
  - PROPOSED TIMBER POST & RAIL FENCE TO TII CC-SCD-00301
  - PROPOSED TIMBER POST AND TENSION MESH FENCE TO TII CC-SCD-00320
  - PROPOSED RAILING TYPE 1 TO APPENDIX 4/2
  - PROPOSED RAILING TYPE 2 TO APPENDIX 4/2 OF
  - PEDESTRIAN GUARDRAIL TO APPENDIX 4/2
  - PROPOSED GREENWAY GATE
  - SINGLE STEEL FIELD GATE TO TII-SCD-00309
  - PROPOSED PARK BENCH AS PER APPENDIX 30/2
  - FS RELOCATED FISHING STAND
  - MEM RELOCATED MEMORIAL
  - PT PROPOSED PICNIC TABLE AS PER APPENDIX 30/2
  - CC PROPOSED CYCLE COUNTERS AS PER APPENDIX 30/2
  - MR PROPOSED MOORING RING TO APPENDIX 30/2
  - CS PROPOSED CYCLE STANDS TO APPENDIX 30/2
  - CRS PROPOSED CYCLE REPAIR STAND AS PER APPENDIX 30/2
  - LB PROPOSED LITTER BIN AS PER APPENDIX 30/2
  - PROPOSED LIGHTING COLUMNS AS PER APPENDIX 13/1 (TYPE A)
  - PROPOSED LIGHTING COLUMN (ROOTING ONLY) AS PER APPENDIX 13/1 (TYPE A)
  - PROPOSED LIGHTING UNITS AS PER APPENDIX 13/1 (TYPE B)
  - PROPOSED LIGHTING COLUMN AS PER APPENDIX 13/1 (TYPE C)
  - PROPOSED LIGHTING COLUMN AS PER APPENDIX 13/1 (TYPE E)
  - PROPOSED LIGHTING COLUMN AS PER APPENDIX 13/1 (TYPE F)
  - PROPOSED LIGHTING COLUMN AS PER APPENDIX 13/1 (TYPE G)
  - PROPOSED TABLE TOP RAMP

© ORDNANCE SURVEY IRELAND LICENSE NO. AR 0082521.  
ORDNANCE SURVEY IRELAND & GOVERNMENT OF IRELAND



Rev	Description	By	Date	Chk'd	Auth
C	REVISIONS AS CLOUDED	RG	05.11.24	DM	DM
B	R148 BUS STOP AREA REVISED	RG	21.09.24	DM	DM
A	R148 BUS STOP AREA REVISED	RG	19.09.24	DM	DM
-	ISSUED FOR CONSTRUCTION	RG	12.04.24	DR	DM

Member of the SNC-Lavalin Group

Atkins House, 150-155 Airside  
Business Park, Swords, Co. Dublin  
Tel (+353) 01 810 8000  
Fax (+353) 01 810 8001

Unit 2B, 2200 Cork Airport  
Business Park, Cork  
Tel (+353) 021 429 0300  
Fax (+353) 021 429 0360

1st Floor Technology House  
Parkmore Technology Park, Galway  
Tel (+353) 091 786 050  
Fax (+353) 091 779 830

Client

KILDARE COUNTY COUNCIL

Project

THE ROYAL CANAL  
GREENWAY  
MAYNOOTH TO CONFEEY

GENERAL ARRANGEMENT SHEET 5 OF 12			
Original Scale 1:500 at A1 1:1000 at A3	Design/Drawn DC	Checked ST	Authorised DM
Status C	Drawing Number 5155640 / HTR / DR / 0105	Date 28.09.17	Date 28.09.17
Rev			